Record of Survey.

Township....., North of Range.....of 4 Principal Meridian as presented by the courses and distances on the following plat, and annexed field-notes of survey:

Established the center of the section at the point of intersection of STRAIGHT quarter lines.

Established all quarter-quarter corners upon the section boundary at proportional distances between known section and quarter section corners, according to the original field-notes of the Government survey.

Established all lost corners at proportionate distances between known corners, according to the original field notes of the Government survey.

No. 646

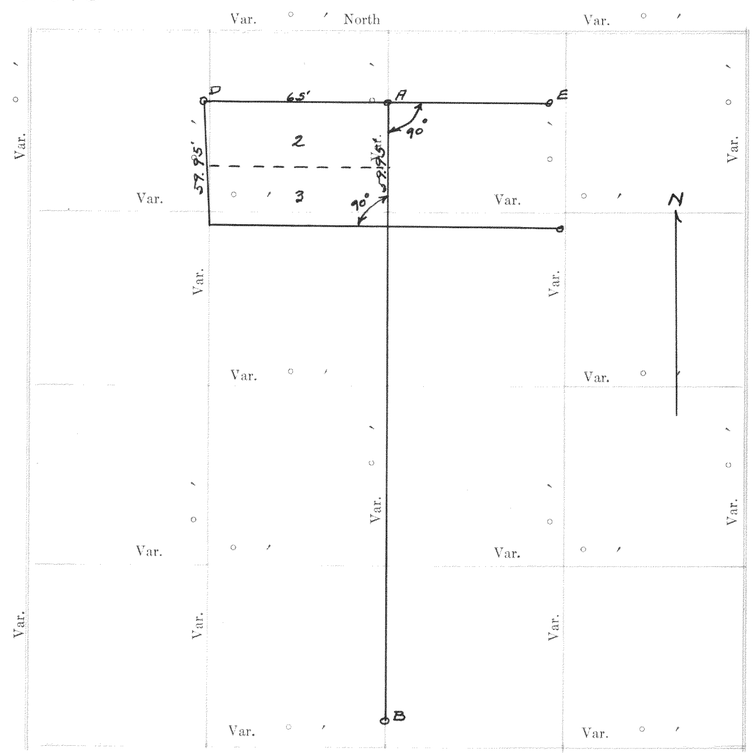

Plat of Section....., Township.....North, Range.....of 4 Principal Meridian Scale 80 chains to 6 inches. The figures in red ink are the lengths of the lines as stated in the field-notes of the Government survey.

Declination of the Magnetic Meridian from the True Meridian.....

Surveyed and sub-divided.....A. D. 1 , in accordance with the State Laws and Instructions of the Commissioner of the General Land office, and recorded on pages .....of Register in the County Clerk's office.

Witness my hand this.....day of.....A. D. 1

.....SURVEYOR.

DESCRIPTION

OF SECTION, QUARTER SECTION AND QUARTER QUARTER SECTION CORNERS

N. C. MILLER CO., MFG. STATIONERS, MILWAUKEE X15000

GOVERNMENT CORNERS	Bearing Trees	In. Dia.	Courses they bear	Links Distant	Bearing Trees	In. Dia.	Courses they bear	Links Distant	Bearing Trees	In. Dia.	Courses they bear	Links Distant	Bearing Trees	In. Dia.	Courses they bear	Links Distant
No.																
1. N. W. Sec. Cor. indentified,																
2. N. E. Sec. Cor. indentified,																
3. S. E. Sec. Cor. indentified,																
4. S. W. Sec. Cor. indentified,																
5. N. ¼ Sec. Cor. indentified,																
6. E. ¼ Sec. Cor. indentified,																
7. S. ¼ Sec. Cor. indentified,																
8. W. ¼ Sec. Cor. indentified,																
Subdivision Corners																
No.																
1. Center ¼ Sec. Cor.																
2. North ¼-¼s N. W. qr.,																
3. East ¼-¼s N. W. qr.,																
4. South ¼-¼s N. W. qr.,																
5. West ¼-¼s N. W. qr.,																
6. Center ¼-¼s N. W. qr.,																
7. North ¼-¼s N. E. qr.,																
8. East ¼-¼s N. E. qr.,																
9. South ¼-¼s N. E. qr.,																
10. Center ¼-¼s N. E. qr.,																
11. East ¼-¼s S. E. qr.,																
12. South ¼-¼s S. E. qr.,																
13. West ¼-¼s S. E. qr.,																
14. Center ¼-¼s S. E. qr.,																
15. South ¼-¼s S. W. qr.,																
16. West ¼-¼s S. W. qr.,																
17. Center ¼-¼s S. W. qr.																

Survey of lots 2+3 of block N of the Assembly Grounds, located in the Southeast ¼ of Sec. 21, T21N R16E.

At "A" found stake leaf over, replaced it with new pipe.

At B found iron pipe.

Iron stakes were placed at points marked C, D and E.

Sept 21, 1936

Lloyd V. Guess
County Surveyor.

NAMES OF SWORN ASSISTANTS

CHAINMEN	FLAGMEN	AXMEN

no. 647

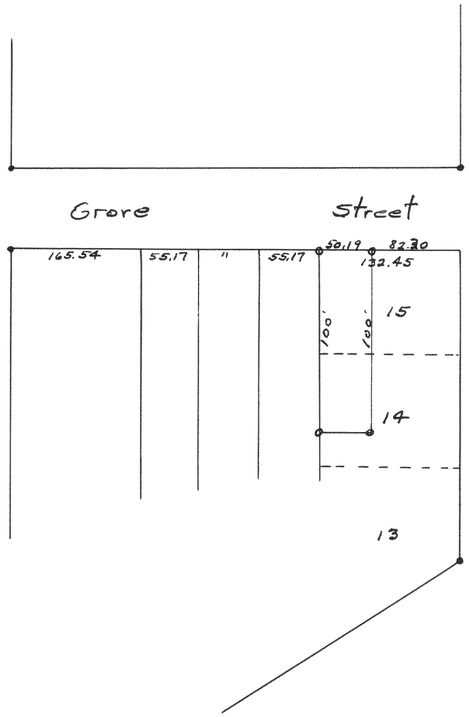

Survey of a part of lots 14 and 15 of the Subdivision of ~~lots~~ Block 16 of Passage Cram Downie's Add. to the City of Malavan.

Oct. 10, 1935

Lloyd V. Jensen
Co. Surveyor.

no. 648

NW¼ of Section 22-1-16
Village of Walworth

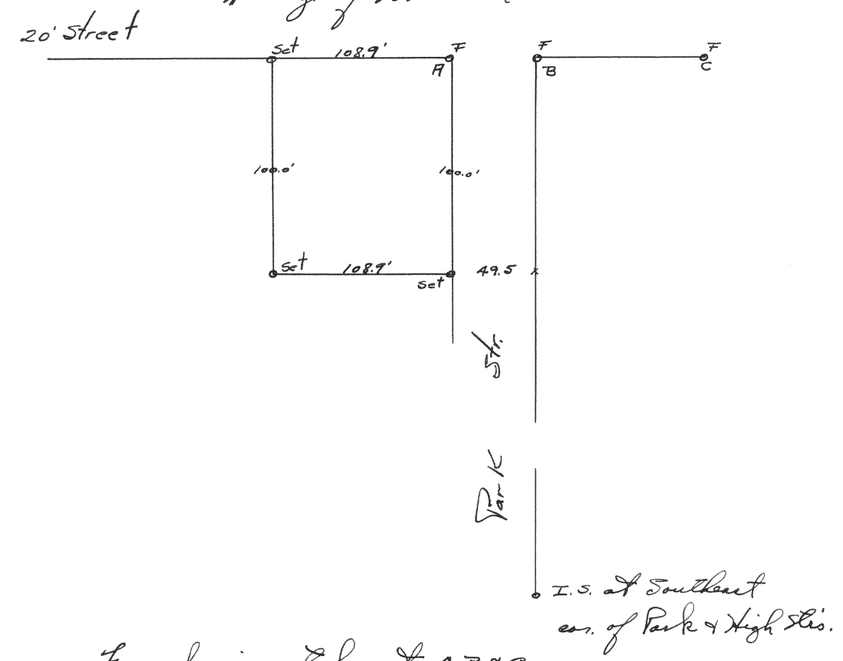

Found iron stakes at A, B & C.
Set iron stakes at points marked "set".
Survey was made for Fred Eifer to locate a parcel of land on which his residence stands.

Oct. 1935

Lloyd V. Jensen
Co. Surveyor