

PLAT OF SURVEY
-OF-

LOT 10, SPLEAS SUBDIVISION OF A PART OF THE SOUTH-EAST 1/4 OF SECTION 10, TOWN 4 NORTH, RANGE 18 EAST, IN THE TOWN OF EAST TROY, WALWORTH COUNTY, WISCONSIN.

SURVEY FOR: PETER CRIVELLO
SURVEY LOCATION: W1073 SPLEAS SKONEY ROAD


Note: Due to adverse snow conditions all improvements may not be located.

SCALE: 1" = 30'



○ FOUND IRON PIPE
827.6 EXISTING ELEVATION

"I hereby certify that I have surveyed the above described property and that the above map is a correct representation thereof and shows the size and location of the property, its exterior boundaries, the location of all visible structures and dimensions of all principal buildings thereon, boundary fences, apparent easements, roadways and encroachments, if any."

"This survey is made for the use of the present owners of the property, and those who purchase, mortgage, or guarantee the title thereto within one year from date hereof."



B.W. SURVEYING
LAND SURVEYS
MAPPING AND PLANNING
35117 ACADEMY ROAD
BURLINGTON, WI 53105
(414)-534-4109



THIS IS NOT AN ORIGINAL PRINT UNLESS THIS SEAL IS RED.

Robert J. Wetzel
ROBERT J. WETZEL S-1778

February 25, 1994
DATE

1532
JOB NUMBER

PSP-7

418-992