


S. 89°54'55" E. 1419.00'

W 1/4 COR
SEC. 36-4-18

WALWORTH COUNTY CERTIFIED SURVEY MAP No. _____

Being part of the Northeast 1/4, Northwest 1/4 and Southwest 1/4 of the Southwest 1/4 of Section 36, Township 4 North, Range 18 East of the 4th Principal Meridian in the Township of East Troy, Walworth County, Wisconsin.



2654.74'
SEC. 36-4-18

SW 1/4

NORTH
WEST
LINE

SW COR
SEC. 36-4-18

ZONING A-2


SOILS Mpc2, M+B, Ph, Mpb

OWNER: WILLIAM MEYER
436 HONEY CREEK RD.
BURLINGTON, WI 53105

PREPARED BY:

B. W. SURVEYING
3517 ACADEMY RD.
BURLINGTON, WI. 53105
414 - 534 - 4109

JOB No. 569 A



NOTE: BEARINGS HEREON RELATE
TO THE WEST LINE OF THE SW
1/4 OF SECTION 36-4-18,
ASSUMED BEARING NORTH,

HONEY CREEK ROAD
26' WIDE

LOT 3
5.86 ± Ac
255,201 sq. ft.

LOT 2
7.14 ± Ac
311,068 sq. ft.

LOT 1
7.00 ± Ac
305,034 sq. ft.

1120.00'
SOUTH
UNPLATTED LAND

LEGEND

- STD WALWORTH COUNTY MONUMENT
- FOUND IRON PIPE
- SET 1" DIA. x 24" IRON PIPE WEIGHING NOT LESS THAN 1.13 lbs / lin ft.

SCALE 1" = 300'



Robert J. Wetzel 1/31/92
ROBERT J. WETZEL S-1778

418-793

PA-2121-2
PA-2121-3

WALWORTH COUNTY CERTIFIED SURVEY MAP No. _____.

Part of the Northeast 1/4, Northwest 1/4 and Southwest 1/4 of the Southwest 1/4 of Section 36, Township 4 North, Range 18 East of the 4th Principal Meridian in the Township of East Troy, Walworth County, Wisconsin.

LEGAL DESCRIPTION:


Part of the Northeast 1/4, Northwest 1/4 and Southwest 1/4 of the Southwest 1/4 of Section 36, Township 4 North, Range 18 East of the 4th Principal Meridian in the Township of East Troy, Walworth County, Wisconsin and being more particularly described as follows: Commence at the West 1/4 corner of said Section 36; thence South 89°54'55" East 1419.00 feet to a found iron pipe; thence South 200.00 feet to a found iron pipe and the place of beginning of a parcel of land hereinafter described: thence continue South 1120.00 feet to a found iron pipe; thence North 89°54'55" West 143.88 feet to a found iron pipe; thence South 38°28'35" West 1311.49 feet to a point in the centerline of Honey Creek Road; thence North 33°44'05" West along said centerline 400.00 feet; thence North 33°08'25" East 2184.92 feet to the place of beginning. Reserving a strip of land 25.08 feet wide and 318.12 feet long, so laid out as to cover a spring and the outlet thereof, situated near the Southeast part of the above described premises. Subject to the rights of the public over the Southwest 33.00 feet for road purposes. (Honey Creek Road). Containing 20.00 acres of land more or less, including right of way.

SURVEYOR'S CERTIFICATE:

I, Robert J. Wetzel, Surveyor, do hereby certify that I have surveyed the land described hereon and that the map shown is a correct representation of all lot lines and that I have fully complied with Chapter 236.34 of the Wisconsin Statutes and with the Land Ordinance of Walworth County, Wisconsin.

Dated this 31st day of January, 1992.

Robert J. Wetzel
Robert J. Wetzel S-1778



OWNER'S CERTIFICATE:

As owners, we hereby certify that we caused the land described on this plat to be surveyed, divided and mapped as represented hereon.

William Meyer

Marilyn Meyer

This Certified Survey Map approved by the Walworth County Park and Planning Commission on this day of _____, 1992.

Allen L. Morrison, Chairman