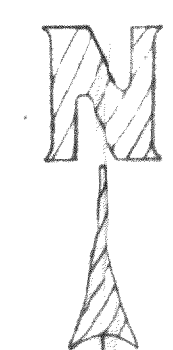



UTILITY ELEMENTS
V120 P&T MTS
V131 P&T DEEDS
V135 P100 DEEDS
PROVIDE FOR CONSTR.
\$ MAINT. OF OVERHEAD
WIRES & POLES "ALONG
PRIVATE ROAD" PROBABLY
INTENDED FOR THESE
WIRES

Beginning
RECORDED AS
565 FT. NORTH
&
703 FT. WEST
OF POINT "C"




THE NORTHWEST SIDE
OF THIS PARCEL WAS
ASSIGNED THE RECORD
BEARING N 51° E AS
THE BASIS FOR ALL
BEARINGS ON THIS PLAT



Farris, Hansen & Associates, Inc.

7 RIDGEWAY COURT, P.O. BOX 487, ELKHORN, WISCONSIN TEL. 414-723-2098
LOCATION: **IN SEC. 4, T. 4N., R. 18E
WALWORTH CO., WISCONSIN**
WORK ORDERED BY: **EDWARD SCHULTZ**



The land referred to in this **SURVEY** is situated in the **County** of **Walworth**, State of **Wisconsin**

and is described as follows:
A parcel of land located in the recorded plat of WILLIAMS PARK which subdivision is located in Section Four (4) Township Four (4) North, Range Eighteen (18) East described as follows, to-wit: Beginning at an iron monument that is located 565 feet North and 703 feet West of the point or corner in the said plat marked "C"; thence South 49° 57' West 225.23 feet to an iron pipe; thence continue on the same course 8.5 feet to the shore of Lower or Mill Lake; thence Northwesterly along the shore 50 feet more or less to a point; thence North 51° East 9.5 feet to an iron pipe that is located 50 feet from the last mentioned iron pipe; thence continue North 51° East 204.80 feet to an iron pipe; thence South 62° 30' East 50 feet to the place of beginning.



NOTE: COPIES OF THIS MAP TO WHICH THE FOLLOWING CERTIFICATE WILL APPLY ARE BLUE LINE PRINTS SHOWING SURVEYOR'S SEAL AND SIGNATURE IN BLACK INK. COPIES BY ANY OTHER MEANS MAY HAVE ALTERATIONS WHICH DO NOT REPRESENT THE SURVEYOR'S WORK PRODUCT.

I hereby certify that the above described property has been surveyed under my direction and that the above map is a true representation thereof and shows the size and location of the property, its exterior boundaries, the location of all visible structures and dimensions of all principal buildings thereon, boundary fences, apparent easements, roadways and visible encroachments, if any. This survey is made for the use of the present owners of the property, and also those who purchase, mortgage, or guarantee the title thereto within one year from the date hereof.

DATED: **06/22/88** *Robert A. Farris*
418-619

PROJ. NO. **3039**