


Plat of Survey



FOR: REPUBLIC SAVINGS AND LOAN- KEVIN HAMM

DESCRIPTION: Lot 18, Block 19, Miramar Addition No. 1, being a subdivision of a part of the Northwest 1/4 and Southwest 1/4 of the Northeast 1/4 of Section 10, Township 4 North, Range 18 East, Town of East Troy, Walworth County, Wisconsin.



STATE OF WISCONSIN)
WAUKESHA COUNTY) SS

CERTIFICATE

I CERTIFY THAT I HAVE SURVEYED THE ABOVE DESCRIBED PROPERTY, AND THE ABOVE MAP IS A TRUE REPRESENTATION THEREOF AND SHOWS THE SIZE AND LOCATION OF THE PROPERTY, ITS EXTERIOR BOUNDARIES, THE LOCATION AND DIMENSIONS OF ALL STRUCTURES THEREON, FENCES, APPARENT EASEMENTS AND ROADWAYS AND VISIBLE ENCROACHMENTS, IF ANY.

THIS SURVEY IS MADE FOR THE EXCLUSIVE USE OF THE PRESENT OWNERS OF THE PROPERTY, AND ALSO THOSE WHO PURCHASE, MORTGAGE, OR GUARANTEE THE TITLE THERETO, WITHIN ONE (1) YEAR FROM DATE HEREOF.

THIS SURVEY IS COPYRIGHTED AND THE REPRODUCTION THEREOF AFTER ONE YEAR (1) FROM THE DATE HEREOF IS PROHIBITED.

MONUMENTATION OF MISSING BOUNDARY CORNERS HAS ~~NOT~~ BEEN WAIVED BY THE ABOVE CLIENT AS PER CHAPTER A-E-5.01(b) OF THE WISCONSIN ADMINISTRATIVE CODE.

REGISTERED LAND SURVEYOR

DATE

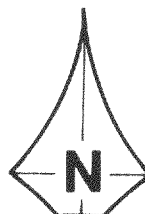

TERRA TECHnology, Inc.

Land Surveyors - Land Planners

909 Blackstone Avenue

Waukesha, WI 53186

(414) 549-1111



SCALE: 1" = 80'

DRAFTED BY:

JOB NUMBER: 3192

PM1-23

418-515 T