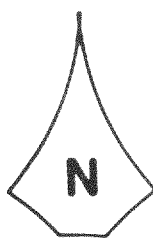


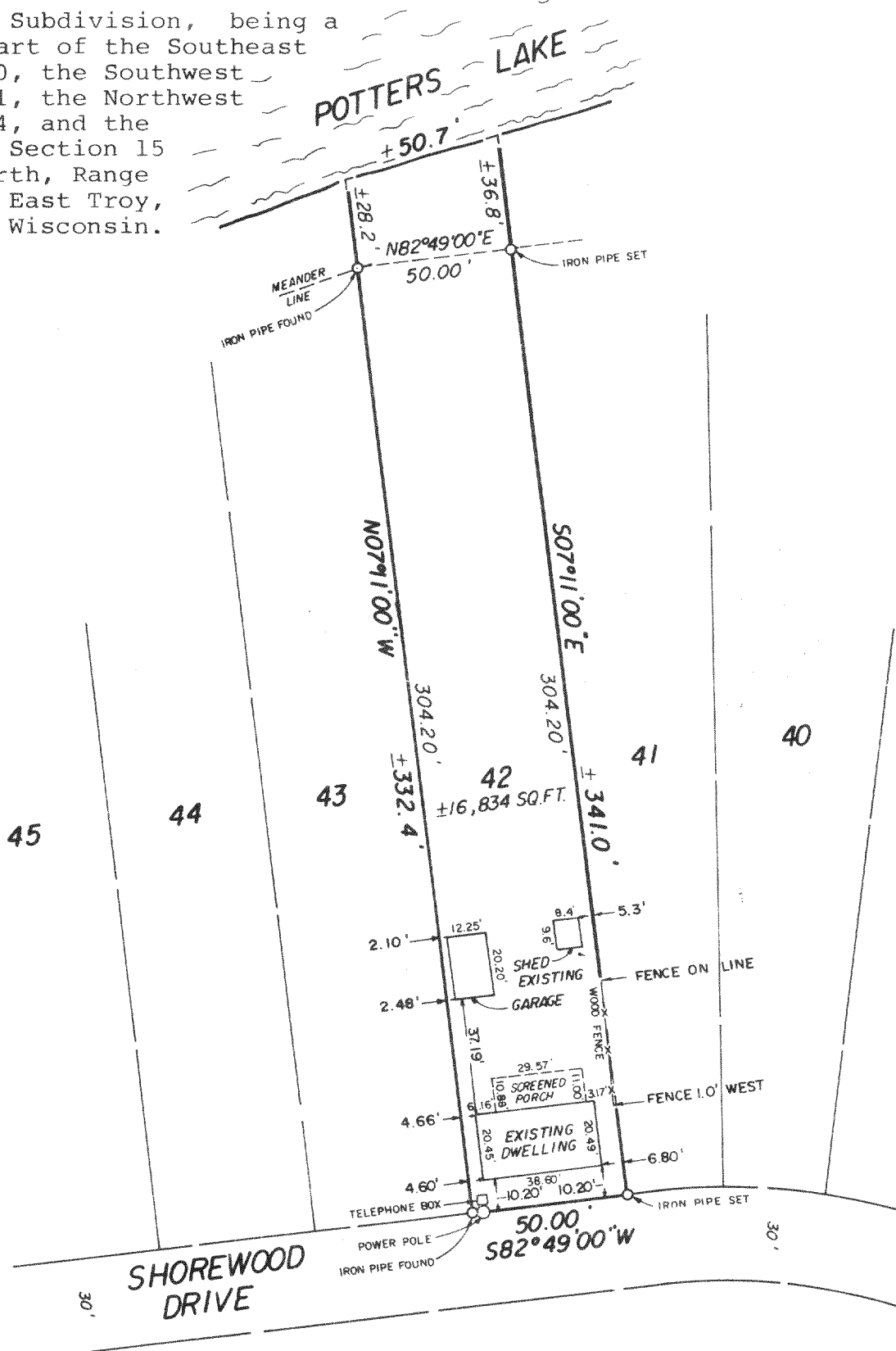
SURVEYING PLANNING ENGINEERING COMPUTING

FOR: MORRIS MECHANIC

PLAT OF SURVEY




SCALE 1" = 50



THIS SURVEY IS MADE FOR THE EXCLUSIVE USE OF THE PRESENT OWNERS OF THE PROPERTY, AND ALSO THOSE WHO PURCHASE, MORTGAGE, OR GUARANTEE THE TITLE THERETO, WITHIN ONE (1) YEAR FROM DATE HEREOF; AND AS TO THEM I HEREBY CERTIFY THAT SAID SURVEY AND THE ABOVE MAP WERE MADE IN ACCORDANCE WITH ACCEPTABLE PROFESSIONAL STANDARDS AND THAT THE INFORMATION CONTAINED THEREON IS, TO THE BEST OF MY KNOWLEDGE, INFORMATION AND BELIEF A TRUE AND ACCURATE REPRESENTATION THEREOF."

DATED THIS 20th DAY OF AUGUST 19 84

REGISTERED LAND SURVEYOR



DRAFTED BY GREG L. BARLOW

JOB NO. 84-187

PS-42

418-455^v