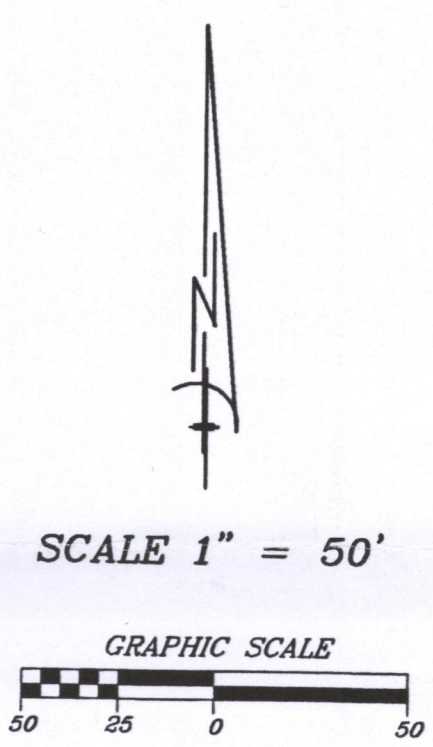


PLAT OF SURVEY -OF-

LOT 1 OF CERTIFIED SURVEY MAP NO. 2171 AS RECORDED IN VOLUME 10 OF CERTIFIED SURVEY MAPS ON PAGE 237 IN THE OFFICE OF THE REGISTER OF DEEDS IN AND FOR WALWORTH COUNTY, WISCONSIN AND BEING LOCATED IN PART OF THE NORTHWEST 1/4 AND THE SOUTHWEST 1/4 OF THE NORTHWEST 1/4 OF SECTION 34, TOWN 4 NORTH, RANGE 18 EAST OF THE FOURTH PRINCIPAL MERIDIAN, IN THE TOWNSHIP OF EAST TROY, WALWORTH COUNTY, WISCONSIN.



SURVEY FOR: DONNA SPENCER
SURVEY LOCATION: W1288 HONEY CREEK ROAD



NOTE: INTERIOR FENCES HEREON NOT LOCATED.

MONUMENTATION BY WRITTEN AGREEMENT WITH THE BELOW NAMED CLIENT HAS BEEN WAIVED IN ACCORDANCE WITH A-E 7.01(2) OF THE WISCONSIN ADMINISTRATIVE CODE.


DONNA SPENCER



THIS IS NOT AN ORIGINAL PRINT UNLESS THIS SEAL IS RED.

Robert J. Wetzel
ROBERT J. WETZEL S-1778

DRAWN BY: RW	DATE: 10/24/2018
CHECKED BY: BW, DW	DRAWING NO.: 9075D2
JOB NO.: 9075	SHEET 1 OF 1



B.W. SURVEYING, INC.

412 N. PINE STREET
BURLINGTON, WI 53105
(262)-767-0225

PA 2171-1 418-2643