


PLAT OF SURVEY —OF—

LOT 5 OF GREYSTONE ESTATES, BEING PART OF THE SOUTHEAST 1/4 AND THE SOUTHWEST 1/4 OF THE NORTHWEST 1/4 OF SECTION 14, AND PART OF THE NORTHEAST 1/4 AND NORTHWEST 1/4 OF THE SOUTHWEST 1/4 OF SECTION 14, ALL IN TOWN 4 NORTH, RANGE 18 EAST, TOWN OF EAST TROY, WALWORTH COUNTY, WISCONSIN.


SURVEY FOR: PINNO BUILDINGS
SURVEY LOCATION: W771 GREYSTONE CIRCLE

MONUMENTATION BY WRITTEN AGREEMENT WITH THE ABOVE NAMED CLIENT HAS BEEN WAIVED IN ACCORDANCE WITH A-E 7.01(2) OF THE WISCONSIN ADMINISTRATIVE CODE.


GREG DZIEDZIC



GRAPHIC SCALE

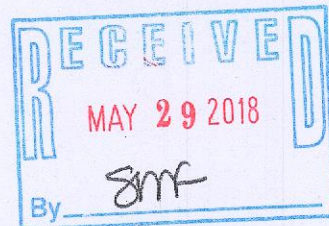


SCALE: 1" = 100'



B.W. SURVEYING, INC.

LAND SURVEYS
MAPPING AND PLANNING
412 N. PINE STREET
BURLINGTON, WI 53105
(262)-767-0225




PROPOSED BUILDING WAS STAKED ON ACTUAL CORNERS WITH 5 FOOT CONTROL ON THE NORTHWESTERLY LINE AS SHOWN. IT IS THE CONTRACTORS RESPONSIBILITY TO FIELD VERIFY ALL STAKES FOR LOCATION AND DIMENSION PRIOR TO CONSTRUCTION. IF ANY DISCREPANCIES OCCUR, NOTIFY THIS OFFICE AT ONCE.

"I hereby certify that I have surveyed the above described property and that the above map is a correct representation thereof and shows the size and location of the property, and its exterior boundaries.

"This survey is made for the use of the present owners of the property, and those who purchase, mortgage, or guarantee the title thereto within one year from date hereof."

BEARINGS HEREON RELATE TO THE RECORDED PLAT OF GREYSTONE ESTATES AS RECORDED IN THE WALWORTH COUNTY REGISTER OF DEEDS.



THIS IS NOT AN ORIGINAL PRINT
UNLESS THIS SEAL IS RED.

Robert J. Wetzel
ROBERT J. WETZEL S-1778

NOVEMBER 27, 2017
DATE

9507
JOB NUMBER

