

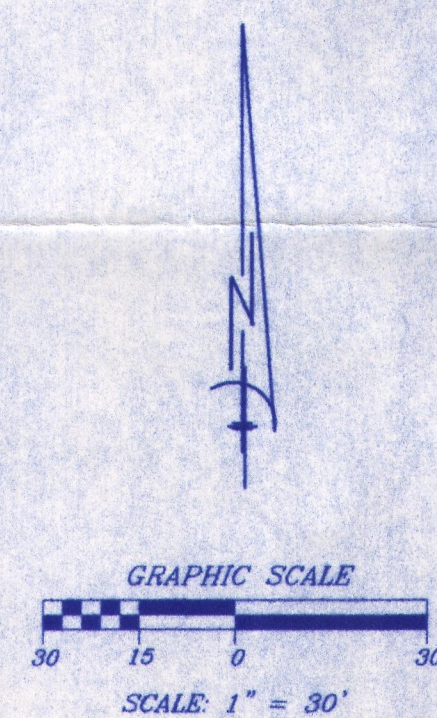
PLAT OF SURVEY
-OF-

LOT 4, ROMADKA PARK, BEING A SUBDIVISION LOCATED IN THE SOUTHEAST 1/4 OF SECTION 5 AND THE NORTHEAST 1/4 OF SECTION 8, TOWN 4 NORTH, RANGE 18 EAST OF THE FOURTH PRINCIPAL MERIDIAN, TOWNSHIP OF EAST TROY, WALWORTH COUNTY, WISCONSIN.

SURVEY FOR: HACKBARTH BUILDERS INC.

SURVEY ADDRESS: W1763 LAKE ROAD, MUKWONAGO

NOTE: BEARINGS HEREON RELATE TO THE EAST LINE OF LOT 4 OF ROMADKA PARK, ASSUMED BEARING SOUTH 24°30'00" EAST.




LEGEND

- ☐ FOUND IRON PIPE
- ☒ SET IRON PIPE
- ☒ FOUND IRON ROD
- ☐ () RECORDED AS


"I hereby certify that I have surveyed the above described property and that the above map is a correct representation thereof and shows the size and location of the property, its exterior boundaries, the location of all visible structures and dimensions of all principal buildings thereon, boundary fences, apparent easements, roadways and encroachments, if any."

"This survey is made for the use of the present owners of the property, and those who purchase, mortgage, or guarantee the title thereto within one year from date hereof."



B.W. SURVEYING, INC.

412 N. PINE STREET
BURLINGTON, WI 53105
(262)-767-0225



Robert J. Wetzel
ROBERT J. WETZEL S-1778



DRAWN BY:	rw/bw	DATE:	JULY 11, 2013
CHECKED BY:	bw	DRAWING NO.:	8640d1
JOB NO.:	8640	SHEET	1 OF 1

PRP-5 418-2373