

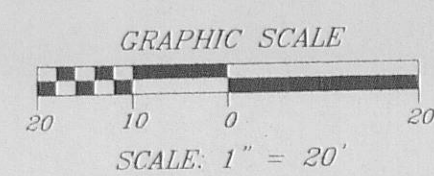
# BEULAH LAKE



## PLAT OF SURVEY -OF-

LOT 3, CERTIFIED SURVEY MAP NO. 30, LOCATED IN PART OF THE EAST 1/2 OF SECTION 9, TOWNSHIP 4 NORTH, RANGE 18 EAST IN THE TOWNSHIP OF EAST TROY, COUNTY OF WALWORTH AND STATE OF WISCONSIN.

SURVEY FOR: PAUL SMYCZEK  
SURVEY ADDRESS: N9047 EAST SHORE ROAD



### LEGEND



- FOUND IRON ROD
- SET IRON PIPE
- ( ) RECORDED AS

"I hereby certify that I have surveyed the above described property and that the above map is a correct representation thereof and shows the size and location of the property, its exterior boundaries, the location of all visible structures and dimensions of all principal buildings thereon, boundary fences, apparent easements, roadways and encroachments, if any."

"This survey is made for the use of the present owners of the property, and those who purchase, mortgage, or guarantee the title thereto within one year from date hereof."

# THISTLE LANE


(PRIVATE ROAD 30' WIDE)



THIS IS NOT AN ORIGINAL PRINT UNLESS THIS SEAL IS RED.  
*Robert J. Wetzel*  
ROBERT J. WETZEL S-1778

DRAWN BY:	RW	DATE:	05/04/2011
CHECKED BY:	BW	DRAWING NO.:	8319D1
JOB NO.:	8319	SHEET	1 OF 1

418-2232



**B.W. SURVEYING, INC.**

412 N. PINE STREET  
BURLINGTON, WI 53105  
(262)-767-0225