

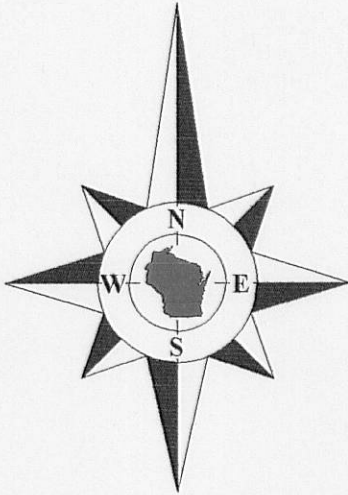


Plat of Survey

A parcel of land described in a Warranty Deed recorded in Vol. 658 on Page 360 as Document No. 394967, as shown below.

The East Sixty (60) feet of the West Sixty-six and Two-Thirds (66 2/3) feet of Lot One Hundred Thirty-five (135) in BEULAH HEIGHTS SUBDIVISION, of a portion of Sections Seven (7), Eight (8), Seventeen (17) and Eighteen (18), in Township Four (4) North, Range Eighteen (18) East, in the Town of East Troy, County of Walworth, State of Wisconsin.

Surveyed for: **Regan Fin Family Ltd. Partnership**  
W2099 Beulah Heights Road  
East Troy, Wisconsin 53120



Bearings referenced to previous surveys of record.



- Notes:
- 1) This survey plat is not certified unless signed and sealed in red ink.
  - 2) This survey is subject to Wisconsin lien laws. This Plat of Survey is the notice of intent to file lien. Lien waiver required.

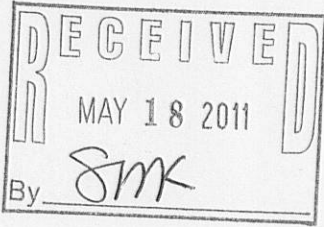
Copyright 2011 by Jensen & Olson Land Surveying, LLC.

All rights reserved. No part of this survey plat may be reproduced or transmitted in any form by any means - graphic, electronic, or mechanical, including photocopying, tracing, or information storage and retrieval systems - without permission in writing from Douglas G. Olson, Jensen & Olson Land Surveying, LLC.

I hereby certify that I have surveyed the above described property and the map hereon is correct to the best of my professional knowledge and belief and shows the size and location of the property, its exterior boundaries, the location and dimensions of all visible structures thereon, boundary fences, apparent easements and roadways and visible encroachments, if any.

This survey is made for the exclusive use of the present owners of the property, and also those who purchase, mortgage or guarantee title thereto, within one year from the date hereof.

Douglas G. Olson  
Wisconsin Registered Land Surveyor - 2093



2010.055

Sheet 1 of 1 Sheets

Drawing Name:

Job Reference Number  
2010.055

Legend

- Found County Section Corner
- Found Iron Pipe
- Found Iron Rod
- Recorded Information
- Utility Pole
- Utility Pedestal
- Concrete Cover
- Lamp
- Asphalt Surface
- Concrete Surface
- Pavers
- Concrete or Stone Retaining Wall
- Deciduous Tree
- Coniferous Tree




**Jensen & Olson Land Surveying, LLC**

45 South Wisconsin Street \* P.O. Box 322 \* Elkhorn, Wisconsin. 53121  
Telephone: (262) 723-3434 \* Facsimile: (262) 723-8044  
Email: jensen.olson@elknet.net

Scale in Feet

1" = 10'



Survey date: March 2, 2011.  
Revisions:

PBH - 19A

418-2213