

PLAT OF SURVEY -OF-


PART OF LOT 11 OF BEULAH LAKE PARK SUBDIVISION, DESCRIBED AS FOLLOWS, TO-WIT: BEGINNING AT THE NORTHWEST CORNER OF LOT 11; THENCE SOUTHERLY ALONG THE WESTERLY LOT LINE 137 FEET; THENCE SOUTH 25°59' EAST 75.15 FEET; THENCE NORTH 68°48' EAST 240.49 FEET; THENCE NORTH 29° WEST TO THE NORTH LINE OF SAID LOT 11; THENCE SOUTH 87°30' WEST 207.10 FEET TO THE PLACE OF BEGINNING, BEING IN THE TOWN OF EAST TROY, WALWORTH COUNTY, WISCONSIN.

SURVEY FOR: HACKBARTH BUILDERS

BEARINGS HEREON RELATE TO THE WEST LINE SHORE DRIVE, ASSUMED BEARING NORTH 29° 00' WEST.

"I hereby certify that I have surveyed the above described property and that the above map is a correct representation thereof and shows the size and location of the property, its exterior boundaries, the location of all visible structures and dimensions of all principal buildings thereon, boundary fences, apparent easements, roadways and encroachments, if any."

"This survey is made for the use of the present owners of the property, and those who purchase, mortgage, or guarantee the title thereto within one year from date hereof."





B.W. SURVEYING, INC.

412 N. PINE STREET
BURLINGTON, WI 53105
(262)-767-0225



LEGEND

- FOUND IRON PIPE
- FOUND SPIKE
- SET IRON PIPE
- () RECORDED AS



THIS IS NOT AN ORIGINAL PRINT
UNLESS THIS SEAL IS RED.

Robert J. Wetzel
ROBERT J. WETZEL S-1778

DRAWN BY:	bw	DATE:	AUGUST 19, 2008
CHECKED BY:	rw	DRAWING NO.:	7923d1
JOB NO.:	7923	SHEET	1 OF 1