



-SUGGESTED YARD GRADE: 862.09  
-SUGGESTED GARAGE SLAB: 862.42  
-SUGGESTED TOP OF WALL: 862.75  
-SUGGESTED FIRST FLOOR: 863.75  
-SUGGESTED TOP OF FOOTING: 854.75  
-SUGGESTED BASEMENT FLOOR: 855.00  
-BASED ON 8 FOOT POURED WALL.

Proposed building is staked on actual corner with 6 foot offsets on the longest house line. The contractor will be responsible to field verify all stakes for location and dimension prior to construction. If any discrepancies should arise, notify this office at once.

SCALE



DENOTES PROPOSED STAKED  
EROSION CONTROL

-DENOTES PROPOSED  
SPOIL STOCKPILE  
-LOCATION ESTABLISHED  
BY EXCAVATOR

DENOTES PROPOSED DRIVE WAY  
#2 STONE PRIOR TO EXCAVATION  
1.00 % SLOPE

EASTWOOD DRIVE

VACANT

LEGAL DESCRIPTION:

LOT 8, "EASTWOOD ESTATES", A PART OF THE SOUTHEAST  $\frac{1}{4}$  AND THE  
SOUTHWEST  $\frac{1}{4}$  OF THE NORTHWEST  $\frac{1}{4}$  AND PART OF THE NORTHWEST  $\frac{1}{4}$  OF THE  
SOUTHWEST  $\frac{1}{4}$  OF SECTION 11, TOWNSHIP 4 NORTH, RANGE 18 EAST, IN THE  
TOWN OF EAST TROY, COUNTY OF WALWORTH, STATE OF WISCONSIN.

STATE OF WISCONSIN  
COUNTY OF RACINE


The above-described property has been surveyed under my direction and  
the above map is a correct representation thereof.

DATED AT: NORTH CAPE, THIS 14TH DAY OF APRIL, 2003.


AMERICAN SURVEYING COMPANY, INC.

PETE L. BAILEY, RLS NO. 1398


RECERTIFIED this \_\_\_\_\_ day of \_\_\_\_\_, 2003.



NOTE: SUGGESTED YARD GRADE  
MUST BE APPROVED BY THE  
OWNER AND MUNICIPALITY.



AMERICAN  
SURVEYING  
COMPANY, INC.



12207 C.T.H. "K" FRANKSVILLE, WISCONSIN 53126  
TEL. (262) 835-4774 FAX: (262) 835-2379

DRAWN BY:	PLB	REVISIONS:	DATE
CHECKED BY:	PLB		
PLOT SCALE:	1 = 30		
DATE:	04/14/2003		
JOB NO.:	2003074		
DWG. FILE:	JN203083	CLIENT NO.	00427

TOWN OF EAST TROY

PROJECT:

PLAT OF SURVEY/STAKE OUT SURVEY

PREPARED FOR: PL BUILDERS, INC.  
OWNERS, TODD & SUSAN METCALF

Sheet  
1  
of  
1