

SCALE 1" = 80'

LEGEND

- FOUND IRON PIPE
- SET IRON PIPE
- FOUND IRON ROD

WALNUT STREET
(50' WIDE)

(N00°11'00"E)
N00°14'22"E

120.00'

LOT 6

S89°43'00"E

260.34'

SHED
1.1' encr.
0.1' encr.
overhead
5.1'
8.0'

LOT 7

N89°43'00"W

148.86'
(148.35')

SHED
23.9'
11.6'
3.0'
chain link fence
utilities
N08°48'20"E
60.71'
0.5'
0.18' NW of actual corner

N89°43'00"W

chain link fence

14.1'
22.1'
8.2'
3.8'
0.6'
1.7'
0.5' encr.
block wall
139.23'
flr 0.10' SE of actual corner

EXISTING DWELLING
30.9'
12.9'
17.8'
20.8'
44.2'
concrete

LOT 19

S16°38'00"E
62.71'

MIRAMAR ROAD
66' WIDE



PLAT OF SURVEY
-CF-

"I hereby certify that I have surveyed the above described property and that the above map is a correct representation thereof and shows the size and location of the property, its exterior boundaries, the location of all visible structures and dimensions of all principal buildings thereon, boundary fences, apparent easements, roadways and encroachments, if any."

"This survey is made for the use of the present owners of the property, and those who purchase, mortgage, or guarantee the title thereto within one year from date hereof."

LOT 6, 7, AND 19, BLOCK 19 OF MIRAMAR SUBDIVISION
ADDITION NO. 1, A SUBDIVISION OF PART OF THE NORTH-
WEST 1/4 AND PART OF THE SOUTHWEST 1/4 OF THE
NORTHEAST 1/4 OF SECTION 10, TOWN 4 NORTH, RANGE
18 EAST OF THE 4TH PRINCIPAL MERIDIAN, WALWORTH
COUNTY, WISCONSIN.


SURVEY FOR: JAMES TREFFERT
SURVEY ADDRESS: W1021 MIRAMAR ROAD



THIS IS NOT AN ORIGINAL PRINT
UNLESS THIS SEAL IS RED.

B.W. SURVEYING, INC.

LAND SURVEYS
MAPPING AND PLANNING
412 N. PINE STREET
BURLINGTON, WI 53105
(262)-767-0225



Franklin J. Lehman
FRANKLIN J. LEHMAN S-2211

MAY 10, 2002
DATE

5407
JOB NUMBER

PMR-14
PMR-14
PMR-14

418-1551