









**Kenneth B. Abernathy Jr.**  
**Wisconsin Registered Land Surveyor S-1594**

## PLAT OF SURVEY

ORDERED BY: SCHAUDER BUILDING, INC  
4115 HIGHWAY 51 NORTH  
JANESVILLE, WISCONSIN  
53545-9674  
OWNER: ROBERT CONE



-  FOUND IRON PIPE  
 FOUND IRON ROD  
 FOUND BRASS CAPPED MONUMENT  
 FOUND CONCRETE MONUMENT  
 CHISEL CUT IN CONCRETE  
 SET IRON ROD, 24" LONG, WEIGHING  
1.5 LBS./LINEAL FT., 3/4" DIA.  
 SET IRON ROD, 30" LONG, WEIGHING  
4.5 LBS./LINEAL FT., 1-11/16" DIA.  
(x x x) RECORDED AS DIMENSION  
— x — x —  
EXISTING FENCE



SCALE: 1"=30 FEET

"I hereby certify that the above described property has been surveyed by me or under my direction and that the above map is a true representation thereof and shows the size and location of the property, its exterior boundaries, the location of all visible structures and dimensions of all principal buildings thereon, boundary fences, apparent easements, roadways and visible encroachments, if any."

"This survey is made for the use of the present owners of the property, and also those who purchase, mortgage, or guarantee the title thereto within one year from date hereof."

KENNETH B. ABERNATHY, JR.  
WISCONSIN REGISTERED LAND SURVEYOR,

Date: 12-21-01 Job No. 01.1206

DESIGN PRODUCTS 093119