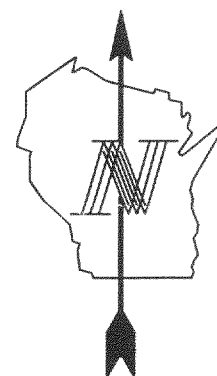


PLAT OF SURVEY

LOT 7 OF UNRECORDED ANNTROYEEN ESTATES
PART OF THE SOUTHEAST 1/4 OF SECTION 12
AND THE NORTHEAST 1/4 OF SECTION 13,
TOWN 4 NORTH, RANGE 17 EAST,
TOWN OF TROY, WALWORTH COUNTY, WISCONSIN



BEARINGS REFERENCED TO THE
WEST LINE OF LOT 7, UNRECORDED ANNTROYEEN ESTATES
ASSUMED BEARING: N 01°25' W

LOT 8


LOT 7

AREA = 5.38 ACRES

$\Delta = 80^{\circ}28'15''$
 $R = 60.00'$
 $L = 84.36'$
 $C = 77.54'$
C.B. = S 03°04'27" W

KITTY COURT

LOT 6



LEGEND

- - FOUND IRON PIPE
- - FOUND IRON REBAR
- ⊕ - FOUND CONCRETE MONUMENT
- () - RECORDED AS


NOTE: COPIES OF THIS MAP TO WHICH THE FOLLOWING CERTIFICATE
WILL APPLY ARE PRINTS SHOWING SURVEYOR'S ORIGINAL SEAL AND
SIGNATURE IN RED INK. COPIES BY ANY OTHER MEANS MAY HAVE
ALTERATIONS WHICH DO NOT REPRESENT THE SURVEYOR'S WORK PRODUCT.

I HEREBY CERTIFY THAT THE ABOVE DESCRIBED PROPERTY HAS BEEN
SURVEYED UNDER MY DIRECTION AND THAT THE ABOVE MAP IS A TRUE
REPRESENTATION THEREOF AND SHOWS THE SIZE AND LOCATION OF
THE PROPERTY AND ITS EXTERIOR BOUNDARIES. THIS SURVEY IS
MADE FOR THE USE OF THE PRESENT OWNERS OF THE PROPERTY, AND
ALSO THOSE WHO PURCHASE, MORTGAGE, OR GUARANTEE THE TITLE
THEREIN WITHIN ONE YEAR FROM THE DATE HEREOF.

DATED: SEPTEMBER 23, 1999

RANDAL J. MATHWICK

R.L.S. 2411



WORK ORDERED BY:

LARRY WRUCK
W2670 KITTY COURT
EAST TROY, WISCONSIN

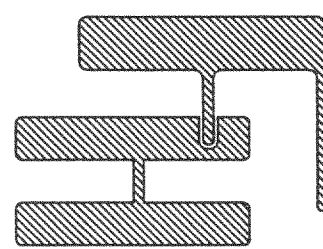
PLAT OF SURVEY

LOT 7, UNRECORDED ANNTROYEEN ESTATES
LOCATED IN THE SE 1/4, SECTION 12,
AND THE NE 1/4, SECTION 13,
TOWN 4 NORTH, RANGE 17 EAST,
TOWN OF TROY
WALWORTH COUNTY, WISCONSIN

FARRIS, HANSEN & ASSOCIATES, INC.

ENGINEERING • ARCHITECTURE • SURVEYING

7 RIDGWAY COURT
P.O. BOX 437
ELKHORN, WI 53121
OFFICE: (414)723-2098
FAX: (414)723-5886



REVISIONS

SCALE:

1" = 30'

DATE:

9-23-99

PROJECT NO.

5349

SHEET NO.

1 of 1