

# Plat of Survey

of

Proposed easements on Lot 6 for the benefit of Lot 7 in what is known as Long Point situated on Lot 7 or the East 1/2 of the Southeast Fractional 1/4 of Section 26, Town 4 North, Range 16 East, Town of LaGrange, according to a plat of said Long Point on record in the office of the Register of Deeds in and for Walworth County, Wisconsin in Volume 5 of Plats Page 66, said easements described as Parcels A & B as follows:

## PARCEL A

Part of Lot 6 in what is known as Long Point situated on Lot 7 or the East 1/2 of the Southeast Fractional 1/4 of Section 26, Town 4 North, Range 16 East, Town of LaGrange, according to a plat of said Long Point on record in the office of the Register of Deeds in and for Walworth County, Wisconsin in Volume 5 of Plats Page 66, as follows:

Commence at a found iron pipe on the Southerly line of said Lot 6, said pipe recorded as being 247.80 feet N 52°21'55" E of the Southwest Corner of said Lot 6; thence N 52°21'55" E, along said Southerly line, 16.60 feet to the Point of Beginning; thence N 37°38'05" W 10.00 feet; thence N 52°21'55" E 10.00 feet; thence S 37°38'05" E 10.00 feet to said Southerly line of Lot 6; thence S 52°21'55" W, along said Southerly line, 10.00 feet to the Point of Beginning.

## PARCEL B

Part of Lot 6 in what is known as Long Point situated on Lot 7 or the East 1/2 of the Southeast Fractional 1/4 of Section 26, Town 4 North, Range 16 East, Town of LaGrange, according to a plat of said Long Point on record in the office of the Register of Deeds in and for Walworth County, Wisconsin in Volume 5 of Plats Page 66, as follows:

Begin at a found iron pipe on the Southerly line of said Lot 6, said pipe recorded as being 326.38 feet N 52°21'55" E of the Southwest Corner of said Lot 6; thence N 37°38'05" W 2.00 feet; thence N 52°21'55" E 427.0 feet to the shore of Green Lake; thence Southeasterly, along said shoreline, 42.0 feet to said Southerly line of Lot 6; thence S 52°21'55" W, along said Southerly line, 426.6 feet to the Point of Beginning.

Surveyed for: John Summerfield  
W 5438 Solid Comfort Drive  
Elkhorn, Wisconsin. 53121


Bearings referenced to previous surveys.

SOUTHWEST  
CORNER LOT 6

(247.80)  
SOUTHERLY LINE OF LOT 6.

N 52°21'55" E  
(326.38)

N 37°38'05" W 10.00  
N 52°21'55" E 10.00  
S 37°38'05" E 10.00  
S 52°21'55" W 10.00  
PARCEL A




Copyright © 1993 by Jensen Surveying & Mapping S.C.

All rights reserved. No part of this survey plat may be reproduced or transmitted in any form by any means - graphic, electronic, or mechanical, including photocopying, tracing, or information storage and retrieval systems - without permission in writing from Thomas P.A. Jensen.

I, Thomas P.A. Jensen, Wisconsin Registered Land Surveyor, do hereby certify that this survey was performed by me, or under my direction, in full compliance with the owner's/agent's instructions and Chapter A-E 7 of the Wisconsin Administrative Code 'Minimum Standards For Property Surveys', and that this map is an accurate representation thereof to the best of my knowledge and belief.

Note: This survey plat is not certified unless signed and sealed in red ink.



*Thomas P.A. Jensen*  
Thomas P.A. Jensen R.L.S. 1084

## Legend

- ~ Found iron pipe
- ~ Set iron rod
- ( ) ~ Recorded as dimension
- ~ Concrete Cover

**Jensen Surveying & Mapping S.C.**  
45 South Wisconsin Street P.O. Box 322  
Elkhorn, Wisconsin. 53121.  
(414) 723-3434

Mapping date: December 7, 1993.


Revisions: \_\_\_\_\_

Sheet 1 of 1 Sheets

Job reference number:

1993.118 416-999

Scale: 1" = 20'



HLP-6  
HLP-7