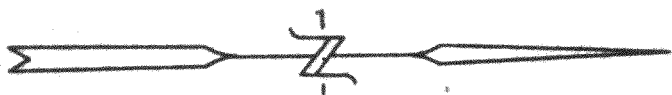


BOUNDARY & TOPOGRAPHIC SURVEY

LOT 14 OF SOUTHMOOR SUBDIVISION  
 LOCATED IN SEC. 25, T. 4 N., R. 16 E.  
 WALWORTH COUNTY, WISCONSIN

BENCH MARK  
 "T" ON NE CORNER OF CONCRETE  
 TRANSFORMER PAD  
 ASSIGNED ELEV. = 103.6'



ASSIGNED NORTH LINE LOT 14  
 S 83° 22' E  
 PER RECORD PLAT

LEGEND



- = FOUND IRON REBAR STAKE
- ⊙ = SET IRON REBAR STAKE
- (x x x) = RECORDED AS

LOT 13

LOT 15

LOT 14  
 35,900 ± S.F.

LOT 11



NOTE: COPIES OF THIS MAP TO WHICH THE FOLLOWING CERTIFICATE WILL APPLY ARE BLUE LINE PRINTS SHOWING SURVEYOR'S ORIGINAL SEAL AND SIGNATURE IN BLACK INK. COPIES BY ANY OTHER MEANS MAY HAVE ALTERATIONS WHICH DO NOT REPRESENT THE SURVEYOR'S WORK PRODUCT.

I HEREBY CERTIFY THAT THIS PLAT OF SURVEY IS A TRUE AND ACCURATE REPRESENTATION OF THE BOUNDARY LINES OF THE SUBJECT PARCEL AND OF THE EXISTING PHYSICAL FEATURES OF THE PARCEL SHOWN HEREON TO THE BEST OF MY KNOWLEDGE AND BELIEF. THIS SURVEY IS MADE FOR THE USE OF THE PRESENT OWNERS OF THE PROPERTY, AND ALSO THOSE WHO PURCHASE, MORTGAGE, OR GUARANTEE THE TITLE THERETO WITHIN ONE YEAR FROM THE DATE HEREOF.

DATED: 11/10/93  
 Peter S. Gordon  
 PETER S. GORDON RLS 2101

MAP SCALE IN FEET ORIGINAL 1" = 20'

BOUNDARY & TOPOGRAPHIC SURVEY  
 LOT 14 OF SOUTHMOOR SUBDIVISION  
 LOCATED IN SEC. 25, T. 4 N., R. 16 E.  
 WALWORTH COUNTY, WISCONSIN

WORK ORDERED BY:  
 JOHN BAKKEN  
 GENEVA HOMES  
 PO BOX 217  
 LAKE GENEVA, WI.

FARRIS, HANSEN & ASSOCIATES, INC.  
 Engineering, Architecture, Surveying  
 7 Ridgeway Court P.O. Box 437  
 ELKHORN, WISCONSIN 53121  
 Office: (414) 723-2098  
 Fax: (414) 723-5886

REVISIONS

PROJECT NO  
 3961  
 DATE  
 11/10/93  
 SHEET NO.  
 1 OF 1

WORK ORDERED BY: GENEVA HOMES

416-975