

Mark L. Miritz

**N9330 Knuteson Drive
Whitewater, WI 53190
Phone:(262)949-1239
MARKMIRITZ@
LAND-MARKSURVEYING.COM**

**LOT 3, MERRILL PARK SUBDIVISION, LOCATED IN THE
SOUTHWEST 1/4 OF SECTION 26, TOWN 4 NORTH, RANGE
16 EAST, LAGRANGE TOWNSHIP, WALWORTH COUNTY,
WISCONSIN.**

OWNER: PILLSBURY TRUST
23 WILLOW CREST ROAD
OAK BROOK, IL 60523

SEE BRENNAN SISTERS DESIGN FOR COMPLETE DETAILS
SHANNON BRENNAN-SCHOPP
ELKHORN, WI
262-903-1266

LOT 2

LOT 3
18,436 SQ. FT.

LOT 2
C.S.M. NO. 4659
17,034 SQ. FT.




LOT 5

GREEN LAKE
LAKE ELEVATION 884.77'
MARCH 24 2020

THE SOUTHERLY LINE OF LOT 4 WAS
ASSUMED TO BEAR N 84°00'00" E
AS PLATTED

SCALE: 1 INCH= 20 FEET

LEGEND


FOUND IRON PIPE

**SET IRON ROD, 18" LONG, WEIGHING
1.5 LBS./LINEAL FT., 3/4" DIA.**

RECORDED AS DIMENSION

"I hereby certify that the above described property has been surveyed by me or under my direction and that the above map is a true representation thereof and shows the size and location of the property, its exterior boundaries, the location of all visible structures and dimensions of all principal buildings thereon, boundary fences, apparent easements, roadways and visible encroachments, if any."

"This survey is made for the use of the present owners of the property, and also those who purchase, mortgage, or guarantee the title thereto within one year from date hereof."

Mark L. Miritz
MARK L. MIRITZ
WISCONSIN PROFESSIONAL
LAND SURVEYOR S-2582

DATE: MAY 16, 2014 JOB NO. 14.419

REVISED OCT. 4, 2020 TO
SHOW PROPOSED STRUCTURES
REVISED OCT. 26, 2020 TO PROPOSED
RESIDENCE ORIENTATION
REVISED NOV. 18, 2020 TO SHOW
IRON SET ON SOUTH LINE
REVISED MARCH 18, 2022 TO SHOW
BUILDINGS "AS BUILT"

WISCONSIN
MARK L. MIRITZ
S-2582
WHITEWATER, WI
LAND SURVEYOR

APR 01 1982

RECEIVED
APR 01 2022
JMC

HME-3

416-3341