
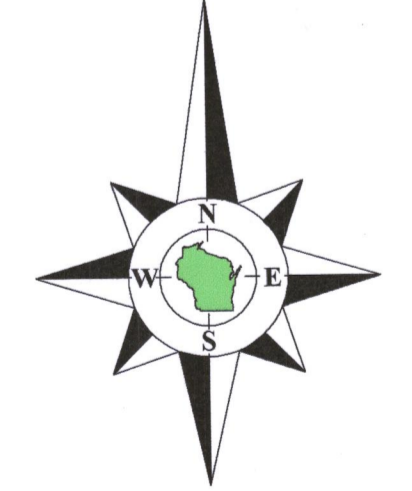


Plat of Survey


of
Lot 1 of Certified Survey Map No. 3936,
 recorded in Vol. 24 of Certified Survey Maps of Walworth County on
 Page 110 and located in the Southeast 1/4 of Section 5, Town 4 North,
 Range 16 East, Town of LaGrange, Walworth County, Wisconsin.

Surveyed for: **Larry Weddel**
 N4363 County Road O North
 Delavan, Wisconsin. 53115



Bearings referenced to the East line of the Southeast 1/4 of Section 5-4-16,
 recorded as N0°57'58"E in the Wisconsin State Plane Coordinate System,
 South Zone, (NAD-27).

Coordinates are referenced to the Wisconsin State
 Plane Coordinate System, South Zone, (NAD-27).



- Notes:**
- 1) This Plat of Survey is not certified unless signed and sealed in red ink.
 - 2) This survey is subject to Wisconsin lien laws. This Plat of Survey is the notice of intent to file lien. Lien waiver required.
 - 3) The Survey Date shown on this Plat of Survey is the completion date of the field work.

Copyright © 2021 by Olson Land Surveying, LLC.


All rights reserved. No part of this survey plat may be reproduced or transmitted in any form by any means - graphic, electronic, or mechanical, including photocopying, tracing, or information storage and retrieval systems - without permission in writing from Douglas G. Olson, Olson Land Surveying, LLC.

I hereby certify that I have surveyed the above described property in compliance with Chapter A-E 7 of the Wisconsin Administrative Code and that the map hereon is correct to the best of my professional knowledge and belief and shows the size and location of the property, its exterior boundaries, the location and dimensions of all visible structures thereon, boundary fences, apparent easements and roadways and visible encroachments, if any.

This survey is made for the exclusive use of the present owners of the property, and also those who purchase, mortgage or guarantee title thereto, within one year from the date hereof.

Douglas G. Olson
 Wisconsin Professional Land Surveyor - 2093

Survey date: August 2, 2021.
 Revisions:



45 South Wisconsin Street | P.O. Box 322
 Elkhorn, Wisconsin, 53121
 Telephone: (262) 723-3434
 Facsimile: (262) 723-8044
 Email: doug@olsonsurveying.com
 Website: www.olsonsurveying.com



Legend of Symbols & Abbreviations

Found County Section Corner	Found Section Corner	Found Section Corner	Found Section Corner
Found from Rod	Found from Rod	Found from Rod	Found from Rod
Set from Information	Set from Information	Set from Information	Set from Information
Utility Pole	Utility Pole	Utility Pole	Utility Pole
Concrete Cover	Concrete Cover	Concrete Cover	Concrete Cover
Septic Surface	Septic Surface	Septic Surface	Septic Surface
Concrete Surface	Concrete Surface	Concrete Surface	Concrete Surface
Concrete Surface	Concrete Surface	Concrete Surface	Concrete Surface

Sheet 1 of 1 Sheets
 Job Reference Number
2021.087

2021.087

416-3291