


PLAT OF SURVEY LOT 25, PART OF LOT 24 & VACATED ROAD ACCESS OF BUBBLING SPRINGS

LOCATED IN PART OF THE NW 1/4 OF THE SE 1/4
OF SECTION 34, TOWN 4 NORTH, RANGE 16 EAST,
TOWN OF LAGRANGE, WALWORTH COUNTY, WISCONSIN



PLAT OF SURVEY
W5844 NORTH DRIVE
ELKHORN, WI 53121

WORK ORDERED BY -
SHIRLEY STENZEL
W5844 NORTH DRIVE
ELKHORN, WI 53121

FARRIS, HANSEN & ASSOCIATES, INC.
ENGINEERING - ARCHITECTURE - SURVEYING
7 RIDGWAY COURT P.O. BOX 437
ELKHORN, WISCONSIN 53121
OFFICE: (262) 723-2098 FAX: (262) 723-5886

REVISIONS
05/07/2020 - LB
RESURVEYED


PROJECT NO.
3482.20

DATE:
04/30/1991

SHEET NO.
1 OF 1

LEGEND

- = FOUND REBAR STAKE
- = FOUND IRON PIPE STAKE
- * = AIR CONDITIONING UNIT
- ⊙ = SATELLITE DISH
- ⊕ = WELL
- = ELECTRIC METER
- ⊖ = UTILITY POLE
- OH — = OVERHEAD WIRE
- {XXX} = RECORDED AS



NOTE: COPIES OF THIS MAP TO WHICH THE FOLLOWING CERTIFICATE WILL APPLY SHOW THE SURVEYOR'S ORIGINAL SEAL AND SIGNATURE IN RED INK. COPIES BY ANY OTHER MEANS MAY HAVE ALTERATIONS WHICH DO NOT REPRESENT THE SURVEYOR'S WORK PRODUCT.

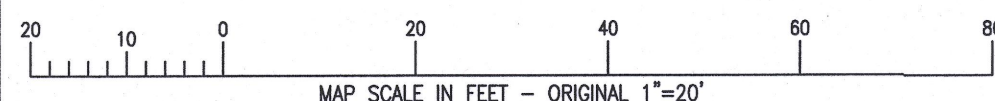
I HEREBY CERTIFY THAT THE ABOVE DESCRIBED PROPERTY HAS BEEN SURVEYED UNDER MY DIRECTION AND THAT THE ABOVE MAP IS A TRUE REPRESENTATION THEREOF AND SHOWS THE SIZE AND LOCATION OF THE PROPERTY AND ITS EXTERIOR BOUNDARIES. THIS SURVEY IS MADE FOR THE USE OF THE PRESENT OWNERS OF THE PROPERTY, AND ALSO THOSE WHO PURCHASE, MORTGAGE, OR GUARANTEE THE TITLE THERETO WITHIN ONE YEAR FROM THE DATE HEREOF.

DATED: 05/07/2020 - RESURVEYED

BRIAN M. CARLSON P.L.S. 2039



X:\PROJECTS\3482\3482_20\ACAD\3482-20.DWG



HBS-25 HLG34-5B

416-3168