

PLAT OF SURVEY
LOTS 13 & 14 OF BLOCK 2 OF THANSLAND & UNPLATTED LANDS
LOCATED IN PART OF THE SECTION 35,
TOWN 4 NORTH, RANGE 16 EAST,
WALWORTH COUNTY, WISCONSIN

Lots 13 and 14, Block 2 of Than's Land, Town of LaGrange, Walworth County, Wisconsin.

Also the following parcel of land South and adjacent thereto: Commencing at the SW corner of said Lot 14, thence S'y 226 feet to an iron stake, thence E'y 107 feet to an iron stake, thence N'y 180 feet to the SE corner of Lot 13, thence along the South line of the above said Lots to place of beginning, and being a portion of the NE 1/4 of Section 35 of T4N, R16E.

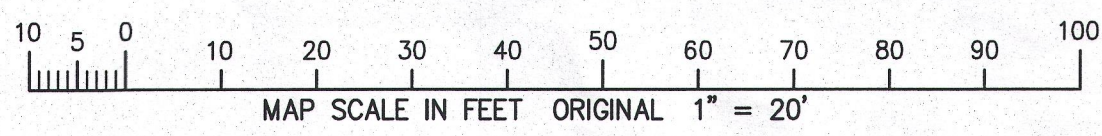


LEGEND
O = FOUND IRON PIPE STAKE
(XXX) = RECORDED AS

NOTE: COPIES OF THIS MAP TO WHICH THE FOLLOWING CERTIFICATE WILL APPLY SHOW THE SURVEYOR'S ORIGINAL SEAL AND SIGNATURE IN RED INK. COPIES BY ANY OTHER MEANS MAY HAVE ALTERATIONS WHICH DO NOT REPRESENT THE SURVEYOR'S WORK PRODUCT.

I HEREBY CERTIFY THAT THE ABOVE DESCRIBED PROPERTY HAS BEEN SURVEYED UNDER MY DIRECTION AND THAT THE ABOVE MAP IS A TRUE REPRESENTATION THEREOF AND SHOWS THE SIZE AND LOCATION OF THE PROPERTY AND ITS EXTERIOR BOUNDARIES. THIS SURVEY IS MADE FOR THE USE OF THE PRESENT OWNERS OF THE PROPERTY, AND ALSO THOSE WHO PURCHASE, MORTGAGE, OR GUARANTEE THE TITLE THERETO WITHIN ONE YEAR FROM THE DATE HEREOF.

DATED: 9/24/2014

Peter S. Gordon
PETER S. GORDON P.L.S. 2101



9/8/2016 X:\Projects\5090\Drawn\STEP PLAN

WORK ORDERED BY -
GENERAL CONTRACTOR

FARRIS, HANSEN & ASSOCIATES, INC.
SURVEYING & ENGINEERING

10/14/2016
ADVANCE
10/17/2016
MISC. AD

PROJECT
DATE 7/
SHEET 1