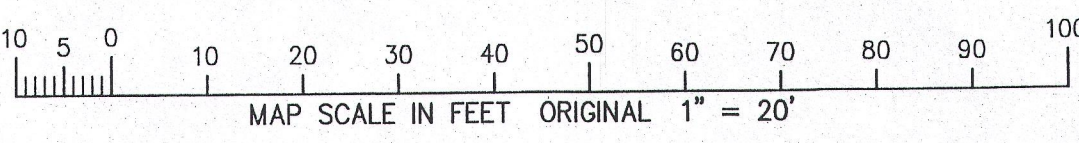
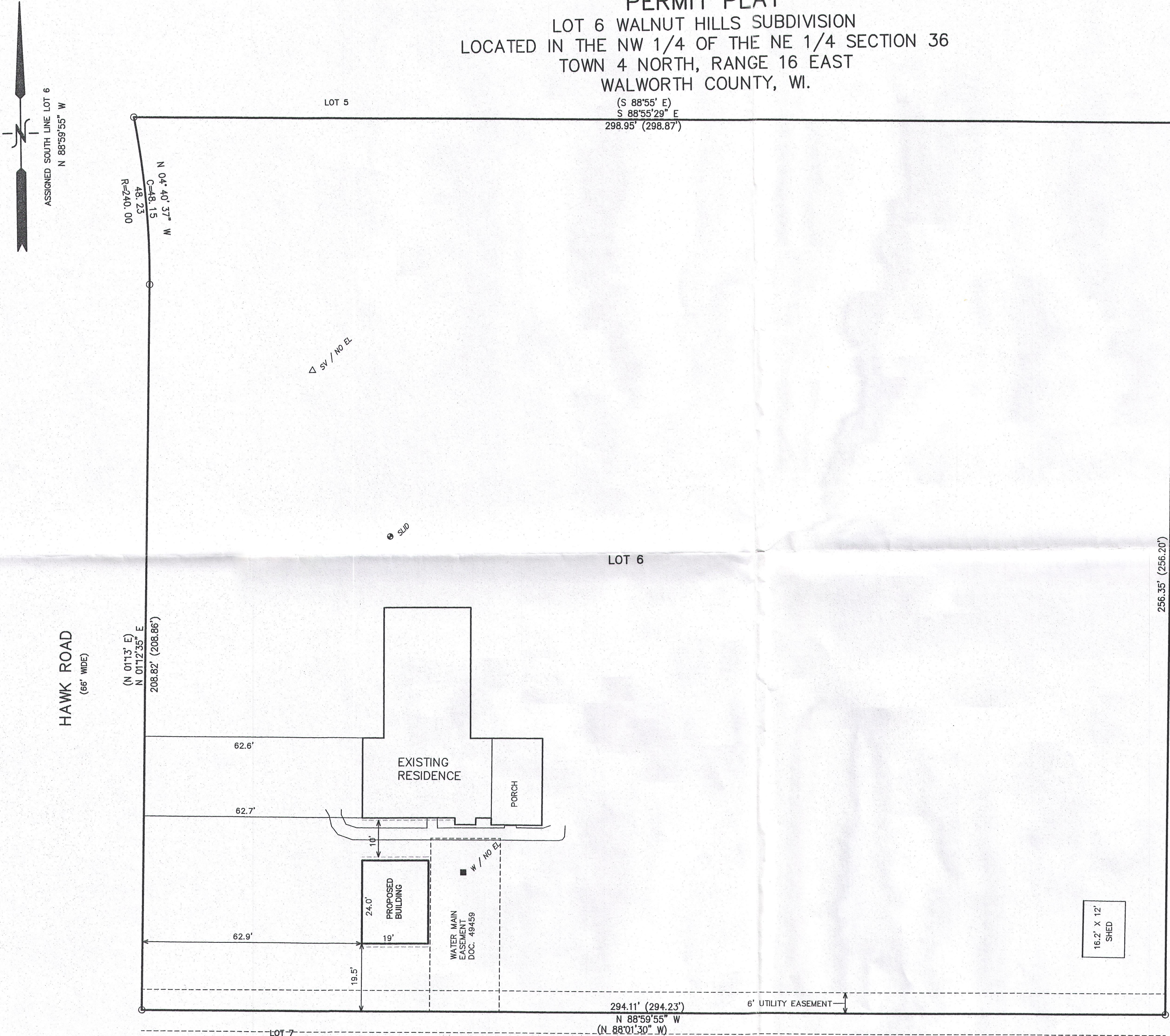


PERMIT PLAT
 LOT 6 WALNUT HILLS SUBDIVISION
 LOCATED IN THE NW 1/4 OF THE NE 1/4 SECTION 36
 TOWN 4 NORTH, RANGE 16 EAST
 WALWORTH COUNTY, WI.

(S 88°55' E)
 S 88°55'29" E
 298.95' (298.87')




NOTE: COPIES OF THIS MAP TO WHICH THE FOLLOWING CERTIFICATE WILL APPLY SHOW THE SURVEYOR'S ORIGINAL SEAL AND SIGNATURE IN RED INK. COPIES BY ANY OTHER MEANS MAY HAVE ALTERATIONS WHICH DO NOT REPRESENT THE SURVEYOR'S WORK PRODUCT.

I HEREBY CERTIFY THAT THIS PLAT IS A TRUE AND ACCURATE REPRESENTATION OF THE LOCATION OF THE PROPOSED BUILDING IN RELATION TO THE WEST AND SOUTH LINES OF LOT 6 AS FOUND TO BE MONUMENTED AS SHOWN TO THE BEST OF MY PROFESSIONAL KNOWLEDGE AND BELIEF. NOTE: THIS IS NOT A SURVEY AS DEFINED IN CHAPTER A-E 7 OF WISCONSIN ADMINISTRATIVE CODE.

DATED: AUGUST 10, 2015

Peter S. Gordon
 PETER S. GORDON PLS 2101

RECEIVED
 DEC 9 2015
 By Jan



WORK ORDERED BY:
 MIKE STRAW
 W5010 HAWK ROAD
 ELKHORN, WI. 53121

FARRIS, HANSEN & ASSOCIATES, INC.
 ENGINEERING - ARCHITECTURE - SURVEYING
 7 RIDGWAY COURT P.O. BOX 437
 ELKHORN, WISCONSIN 53121
 OFFICE: (262) 723-2098 FAX: (262) 723-5886

REVISIONS

PROJECT NO.
 9330
 DATE:
 08-05-2015
 SHEET NO.
 1 OF 1

AUG 07 2015

HTLW-6

416-2805