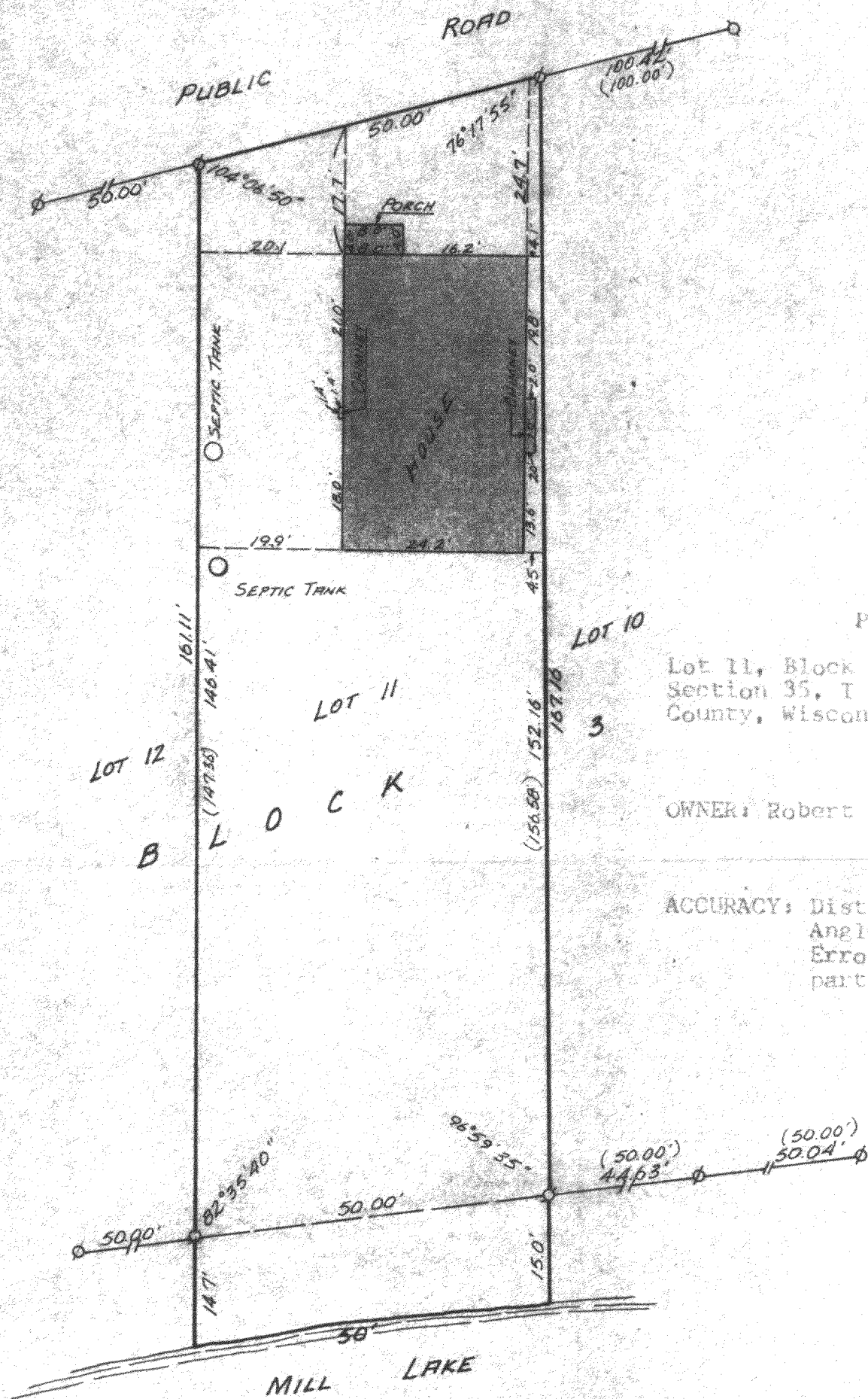


HAROLD H. KOLB
REGISTERED PROFESSIONAL LAND SURVEYOR
LAKE GENEVA, WISCONSIN




PLAT OF SURVEY OF

Lot 11, Block 3, Carswell Park Subdivision
Section 35, T 4 N, R 16 E, Walworth
County, Wisconsin.

OWNER: Robert Stanfield


ACCURACY: Distances $\pm 0.01'$
Angles $\pm 05''$
Error of closure less than 1
part in 3000



SCALE: 1" = 20'

LEGEND

- φ - IRON PIPE FOUND
- - IRON PIPE PLACED
- - CONCRETE MONUMENT
- x - SPIKE
- () - PLATTED AS



EUGENE A. BLONQUIST DO HEREBY CERTIFY THAT I HAVE
SURVEYED THE PROPERTY HEREON DESCRIBED ACCORDING
TO THE OFFICIAL RECORDS, AND THAT THE PLAT HEREON
IS A CORRECT REPRESENTATION OF THE LOT LINES.

Eugene A. Blomquist

EUGENE A. BLONQUIST
WISCONSIN REGISTERED LAND SURVEYOR, 8-1279
DATE May 2, 1977

HCA - 33

416-261