

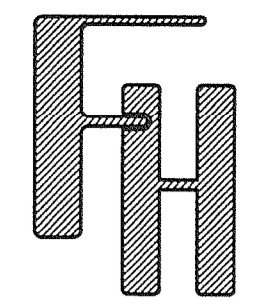
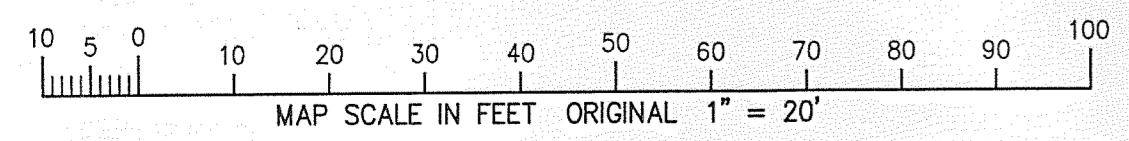

PLAT OF SURVEY
LOT 6 PROBST SUBDIVISION
LOCATED IN THE NW 1/4 SECTION 26
TOWN 4 NORTH, RANGE 16 EAST
WALWORTH COUNTY, WI.

- LEGEND
- = FOUND IRON PIPE STAKE
 - = FOUND IRON REBAR STAKE
 - = FOUND CONCRETE COUNTY MONUMENT
 - △ = FOUND PK NAIL
 - (XXX) = RECORDED AS
- VERTICAL DATUM USGS 1929ADJ

NOTE: COPIES OF THIS MAP TO WHICH THE FOLLOWING CERTIFICATE WILL APPLY SHOW SURVEYOR'S ORIGINAL SEAL AND SIGNATURE IN RED INK. COPIES BY ANY OTHER MEANS MAY HAVE ALTERATIONS WHICH DO NOT REPRESENT THE SURVEYOR'S WORK PRODUCT.

I HEREBY CERTIFY THAT THE ABOVE DESCRIBED PROPERTY HAS BEEN SURVEYED UNDER MY DIRECTION AND THAT THE ABOVE MAP IS A TRUE REPRESENTATION THEREOF AND SHOWS THE SIZE AND LOCATION OF THE PROPERTY AND ITS EXTERIOR BOUNDARIES. THIS SURVEY IS MADE FOR THE USE OF THE PRESENT OWNERS OF THE PROPERTY, AND ALSO THOSE WHO PURCHASE, MORTGAGE, OR GUARANTEE THE TITLE THERETO WITHIN ONE YEAR FROM THE DATE HEREOF.

DATED: SEPTEMBER 23, 2009
PETER S. GORDON R.L.S. 2101



WORK ORDERED BY:
THELEN TOTAL CONSTRUCTION
PO BOX 17
ELKHORN, WI. 53121

FARRIS, HANSEN & ASSOCIATES, INC.
ENGINEERING - ARCHITECTURE - SURVEYING
7 RIDGWAY COURT P.O. BOX 437
ELKHORN, WISCONSIN 53121
OFFICE: (262) 723-2098 FAX: (262) 723-5886

REVISIONS

PROJECT NO.
7994
DATE
09-23-2009
SHEET NO.
1 OF 1

HPW-6

416-2422