

Plat of Survey

of

A parcel of land described in Title Commitment No. 63544 prepared by Southeastern Wisconsin Title Inc., dated October 1, 2008 as shown below:

PARCEL I: A parcel of land located in part of the Outlot of Highland Park Subdivision more particularly described as follows: Commencing at the Southeast corner of Lot 7 of Fifield's Subdivision located in the Northeast 1/4 of Section 26, Township 4 North, Range 16 East, Walworth County, Wisconsin; running thence South 72.70 feet; thence South 85° 25' 20" West 108.96 feet to the shore line of Lauderdale Lake, thence Northerly along said shore line 72.0 feet more or less, to the Southwest corner of said Lot 7, thence North 85° 25' 20" East 88.00 feet, along the Southerly line of said Lot to the place of beginning.

Tax Key No. HHP 00007

PARCEL II: A parcel of land lying in the Northwest 1/4 of Section 25 in Township 4 North, Range 16 East, Town of LaGrange, Walworth County, Wisconsin, and lying adjacent to the West line of said Section 25 and described as follows: Beginning at a stake located on the West line of said Section at the Southwest corner of lands formerly owned by A.C. Luebke (being also the Northwest corner of a small parcel formerly owned by one Brandt) running thence North on the Section line 123 feet, thence due East 50 feet, thence South parallel with the Section line 83 feet, more or less to the shore of Green Lake, thence Southwesterly 45 feet, more or less, along the lake shore to a point due East of the place of beginning, thence West on the North line of the above mentioned parcel of land formerly owned by Brandt 30 feet, more or less, to the place of beginning, excepting therefrom a certain parcel heretofore conveyed to Richard C. Goltz and Elai H. Goltz by deed recorded in Volume 443 of Deeds at page 419, Walworth County Records.

Tax Key No. HLG2500028B

Surveyed for: **Keefe Real Estate, Inc.**

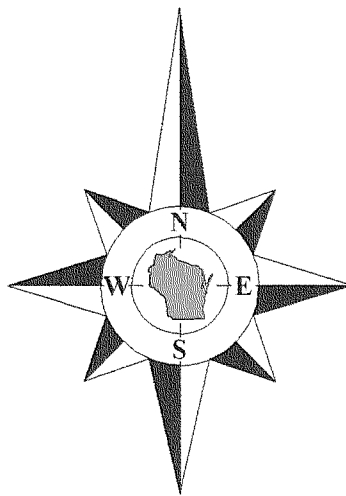
751 Geneva Parkway
P.O. Box 460
Lake Geneva, Wisconsin. 53147

Tax Parcel
HFH 00005

Lot 7
Fifield's Subdivision

Tax Parcel
HLG 2500028C

Common Element
Lauderdale Shores




Bearings reference to the East line of Surfwood Drive shown as North on numerous previous surveys of record.

Green

Lake

Green

Lake



Notes:

- 1) This survey plat is not certified unless signed and sealed in red ink.
- 2) This survey is subject to Wisconsin lien laws. This Plat of Survey is the notice of intent to file lien. Lien waiver required.


Copyright 2008 by Jensen & Olson Land Surveying, LLC.

All rights reserved. No part of this survey plat may be reproduced or transmitted in any form by any means - graphic, electronic, or mechanical, including photocopying, tracing, or information storage and retrieval systems - without permission in writing from Douglas G. Olson, Jensen & Olson Land Surveying, LLC.

I hereby certify that I have surveyed the above described property and the map hereon is correct to the best of my professional knowledge and belief and shows the size and location of the property, its exterior boundaries, the location and dimensions of all visible structures thereon, boundary fences, apparent easements and roadways and visible encroachments, if any.

This survey is made for the exclusive use of the present owners of the property, and also those who purchase, mortgage or guarantee title thereto, within one year from the date hereof.

Douglas G. Olson
Wisconsin Registered Land Surveyor - 2093



2008.110

Sheet 1 of 1 Sheets

Drawing Name: 14nrl6e-2008110-2008110.scd

Job Reference Number

2008.110

Legend

- Found County Section Corner
- Found Iron Pipe
- Found Iron Rod
- Found Mag Nail
- Recorded Information
- Concrete Cover
- Asphalt Surface
- Concrete Surface
- Utility Pole
- Gravel
- Stone



Jensen & Olson Land Surveying, LLC

45 South Wisconsin Street * P.O. Box 322 * Elkhorn, Wisconsin. 53121

Telephone: (262) 723-3434 * Facsimile: (262) 723-8044

Email: jensen.olson@elknet.net

Scale in Feet

1" = 20'



Survey Date: October 21, 2008.

Revisions: No. 1 - Found & Set rods

HHP-7 HLG 25-28B

416-2380