

NOTE: THIS MAP IS TO SHOW NEW HOUSE AND GARAGE ONLY. THIS OFFICE DID NOT VERIFY IF ALL MONUMENTS AND STRUCTURES WERE THE SAME AS PER PREVIOUS SURVEY BY THIS OFFICE.



**PLAT OF SURVEY
-OF-**

"I hereby certify that I have surveyed the above described property and that the above map is a correct representation thereof and shows the size and location of the property, its exterior boundaries, the location of all visible structures and dimensions of all principal buildings thereon, boundary fences, apparent easements, roadways and encroachments, if any."


"This survey is made for the use of the present owners of the property, and those who purchase, mortgage, or guarantee the title thereto within one year from date hereof."

LOT 4 IN BLOCK 2 THANSLAND AS PLATTED AND RECORDED IN THE REGISTER OF DEEDS OFFICE AT ELKHORN, WISCONSIN, TOGETHER WITH THE FOLLOWING PARCEL OF LAND COMMENCING AT THE SOUTHWEST CORNER OF SAID LOT, THENCE SOUTHEASTERLY 43 FEET TO AN IRON STAKE; THENCE NORTHEASTERLY 50 FEET TO AN IRON STAKE; THENCE NORTHEASTERLY 25 FEET TO THE SOUTHEAST CORNER OF ABOVE LOT NO. 4; THENCE ALONG THE SOUTH LINE OF SAID LOT WESTERLY TO THE PLACE OF BEGINNING. ALL BEING A PORTION OF SECTION 35, TOWN 4 NORTH, RANGE 16 EAST, TOWN OF LAGRANGE, WALWORTH COUNTY, WISCONSIN.

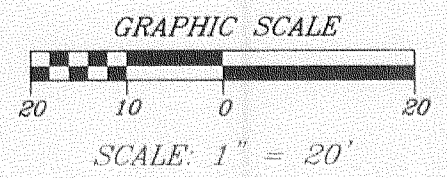
LOT 5 IN BLOCK 2 THANSLAND AS PLATTED AND RECORDED IN THE REGISTER OF DEEDS OFFICE AT ELKHORN, WISCONSIN, TOGETHER WITH THE FOLLOWING PARCEL OF LAND COMMENCING AT THE SOUTHWEST CORNER OF SAID LOT, THENCE SOUTHERLY 60 FEET TO AN IRON STAKE; THENCE EASTERLY 50 FEET TO AN IRON STAKE; THENCE NORTHERLY 43 FEET TO THE SOUTHEAST CORNER OF THE ABOVE LOT 5; THENCE FOLLOWED ALONG THE SOUTH LINE OF SAID LOT WESTERLY TO THE PLACE OF BEGINNING. ALL BEING A PORTION OF SECTION 35, TOWN 4 NORTH, RANGE 16 EAST, TOWN OF LAGRANGE, WALWORTH COUNTY, WISCONSIN.

SURVEY FOR: STRAIGHT ARROW BUILDERS
SURVEY LOCATION: W5442 LOST NATION ROAD

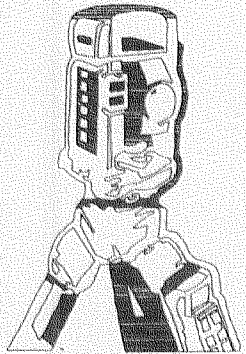
RECEIVED
APR 24 2008
BWF



LEGEND
○ FOUND IRON PIPE
● FOUND IRON ROD



Robert J. Wetzel
ROBERT J. WETZEL S-1778



B.W. SURVEYING, INC.

412 N. PINE STREET
BURLINGTON, WI 53105
(262)-767-0225

DRAWN BY:	BJW	DATE:	DECEMBER 21, 2007
CHECKED BY:	JTS	DRAWING NO.:	7716d1
JOB NO.:	7716	SHEET	1 OF 1

HTL-15

416-2334