



Plat of Survey

of


Lot 9 of Block 2 of Cooper's Mid-Lakes Subdivision,

located in the Northwest 1/4 of Section 35, Town 4 North, Range 16 East, Town of LaGrange, Walworth County, Wisconsin.

Surveyed for: William Scherschel  
1956 Somerset Lane  
Wheaton, Illinois. 60187



Bearings referenced to previous surveys.



- Notes: 1) This survey plat is not certified unless signed and sealed in red ink.
- 2) This survey is subject to Wisconsin lien laws. This Plat of Survey is the notice of intent to file lien. Lien waiver required.

I hereby certify that I have surveyed the above described property and the map hereon is correct to the best of my professional knowledge and belief and shows the size and location of the property, its exterior boundaries, the location and dimensions of all visible structures thereon, boundary fences, apparent easements and roadways and visible encroachments, if any.

This survey is made for the exclusive use of the present owners of property, and also those who purchase, mortgage or guarantee title thereto, within one year from the date hereof.

Douglas G. Olson  
Wisconsin Registered Land Surveyor - 2093

Legend

- Found Iron Pipe
- Found Iron Rod
- Recorded Information
- Concrete Cover
- Utility Pole
- Pedestal
- Septic Vent
- Asphalt Surface
- Brick Surface
- Gravel Surface



Jensen & Olson Land Surveying, LLC

45 South Wisconsin Street P.O. Box 322  
Elkhorn, Wisconsin. 53121  
Telephone: (262) 723-3434  
Facsimile: (262) 723-8044

Scale: 1" = 20'



Survey date: August 16, 2006.  
Revisions: No. 1 - Vacation Nullified

Sheet 1 of 1 Sheets.

Job Reference Number:

HCO - 10A

416-22922006.094