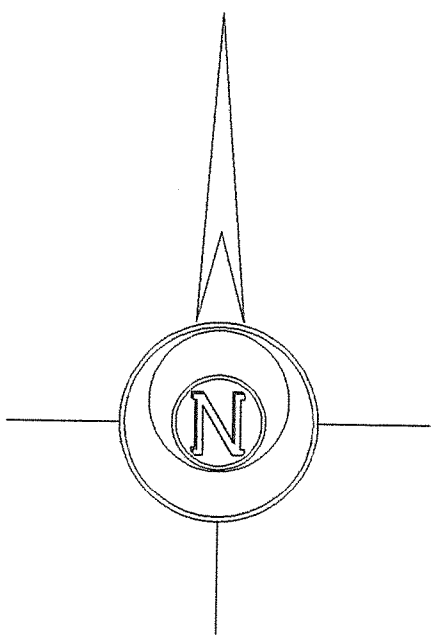


Tax Parcel
HLG 2500037E

Plat of Survey



of
Lot 5 of Farm Village,
a subdivision located in the Southeast
1/4 of Section 25, Town 4 North, Range
16 East, Town of LaGrange, Walworth
County, Wisconsin.

Surveyed for: **Thomas K. Bushey**
W5042 Farm Village Lane
Elkhorn, Wisconsin. 53121



Bearings reference to the plat of
Farm Village Subdivision.

Lot 6



- Notes: 1) This survey plat is not certified unless signed and sealed in red ink.
- 2) This survey is subject to Wisconsin lien laws. This Plat of Survey is the notice of intent to file lien. Lien waiver required.

Copyright c 2006 by Jensen & Olson Land Surveying, LLC.

All rights reserved. No part of this survey plat may be reproduced or transmitted in any form by any means - graphic, electronic, or mechanical, including photocopying, tracing, or information storage and retrieval systems - without permission in writing from Douglas G. Olson, Jensen & Olson Land Surveying, LLC.

I, Douglas G. Olson, Wisconsin Registered Land Surveyor, do hereby certify that this survey was performed by me or under my direction in full compliance with the owner's/agent's instructions and Chapter A-E 7 of the Wisconsin Administrative Code "Minimum Standards for Property Surveys"; and that this map is an accurate representation thereof to the best of my knowledge and belief.

Douglas G. Olson
Wisconsin Registered Land Surveyor - 2093

(S89°52'30"E 318.24')
S89°51'31"E 318.09'

Occasional metal fence posts,
wire is down

Post 1.1'
N of line.

Post 2.1'
N of line.

Found Iron Rod
0.36' N7°11'51"W
of property
corner

Wire Fence

Round Bales

Farm Lane

Lot 5
5.121 Acres
223,081 Sq.Ft.

463.97'
(464.13')

Lot 4

(N7°03'50"W 664.89')
S7°03'50"E 664.69'

200.72'
(200.56')

Well

Wood Deck

House
W5042

Concrete Porch

157.9'

90.1'

(Radius= 849.70', Chord= S77°46'41"W 315.03')
Radius= 849.70', Chord= S77°42'56"W 313.17'
Arc=317.01'
(316.87')

Farm Village Lane (66' Wide)

Sheet 1 of 1 Sheets

Job Reference Number
2006.150

Legend

- Found 3/4" Iron Rod
- () Recorded Information
- ⊗ Utility Box or Pedestal
- PVC Pipe
- ▨ Asphalt Surface
- ▨ Concrete Surface
- ▨ Gravel



Jensen & Olson Land Surveying, LLC

45 South Wisconsin Street P.O. Box 322
Elkhorn, Wisconsin. 53121
Telephone (262) 723-3434
Facsimile (262) 723-8044

Scale in Feet
1" = 40'

0' 20' 40' 80'

Survey Date: Dec. 27, 2006.
Revisions:

416-2288