

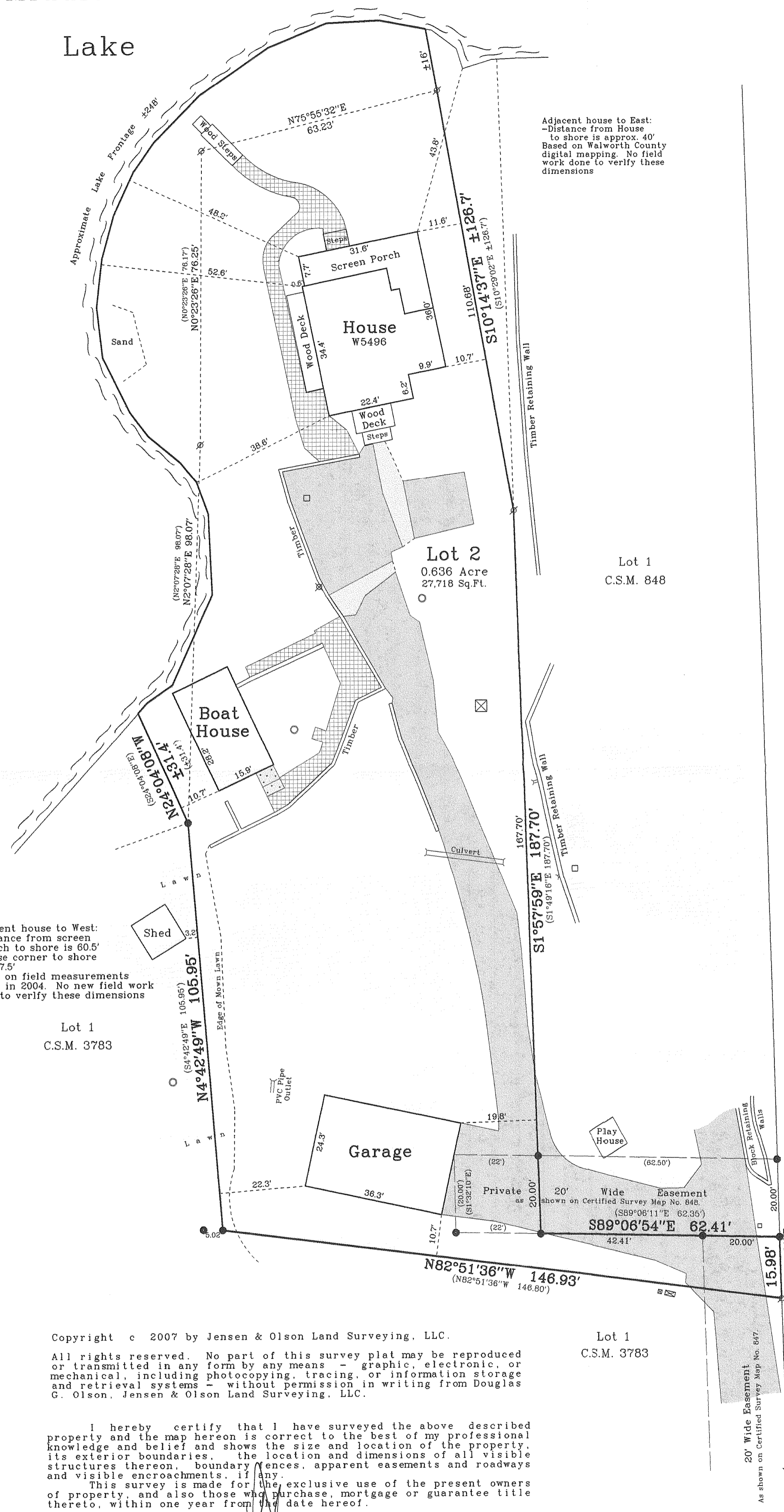
Middle
Lake

Plat of Survey

of

Lot 2 of Certified Survey Map No. 3783,
recorded in Vol. 22 of Certified Survey Maps of Walworth County
on Page 348 and located in the Northeast 1/4 and the Northwest
1/4 of Section 35, Town 4 North, Range 16 East, Town of LaGrange,
Walworth County, Wisconsin.

Surveyed for: **Keefe Real Estate, Inc.**
751 Geneva Parkway
P.O. Box 460
Lake Geneva, Wisconsin. 53147



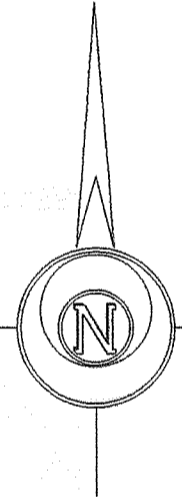
Adjacent house to East:
-Distance from House
to shore is approx. 40'
Based on Walworth County
digital mapping. No field
work done to verify these
dimensions

Adjacent house to West:
-Distance from screen
porch to shore is 60.5'
-House corner to shore
is 67.5'
Based on field measurements
taken in 2004. No new field
work done to verify these dimensions



Lot 1
C.S.M. 3783

Lot 1
C.S.M. 848

Lot 2
0.636 Acre
27,718 Sq.Ft.



Bearings referenced to C.S.M. 3783, a
rotation of 1°36'48\"/>



Block 3
Thansland

Copyright © 2007 by Jensen & Olson Land Surveying, LLC.

All rights reserved. No part of this survey plat may be reproduced
or transmitted in any form by any means - graphic, electronic, or
mechanical, including photocopying, tracing, or information storage
and retrieval systems - without permission in writing from Douglas
G. Olson, Jensen & Olson Land Surveying, LLC.

I hereby certify that I have surveyed the above described
property and the map hereon is correct to the best of my professional
knowledge and belief and shows the size and location of the property,
its exterior boundaries, the location and dimensions of all visible
structures thereon, boundaries, apparent easements and roadways
and visible encroachments, if any.

This survey is made for the exclusive use of the present owners
of property, and also those who purchase, mortgage or guarantee title
thereto, within one year from the date hereof.

Douglas G. Olson
Wisconsin Registered Land Surveyor - 2093

Notes: 1) This survey plat is not
certified unless signed
and sealed in red ink.

2) This survey is subject to Wisconsin lien laws.
This Plat of Survey is the notice of intent
to file lien. Lien waiver required.

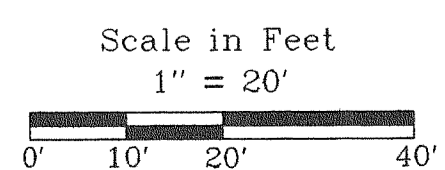
2000.070
Sheet 1 of 1 Sheets
Job Reference Number
2007.070

Legend	
●	Found Iron Pipe
○	Found Iron Rod, 3/4" dia.
()	Recorded Information
○	Concrete Cover
□	Catch Basin
□	Utility Box or Pedestal
○	Light Pole
▨	Asphalt Surface
▩	Concrete Surface
▧	Stone
▦	Gravel



Jensen & Olson Land Surveying, LLC

45 South Wisconsin Street P.O. Box 322
Elkhorn, Wisconsin. 53121
Telephone (262) 723-3434
Facsimile (262) 723-8044



Survey Date: May 24, 2007.
Revisions: No. 1 - Shore dimensions

HA3783-2

416-2283