





Plat of Survey

of
**Lot 41 of the 1st Addition to
 Bubbling Springs Subdivision,**
 located in the Southeast 1/4 of Section 34, Town 4
 North, Range 16 East, Town of LaGrange, Walworth
 County, Wisconsin.

Surveyed for: **Renee Barnes**
 1517 Charnbrook
 McHenry, Illinois. 60050



Bearings reference to the Plat of
 the 1st Addition to Bubbling
 Springs Subdivision

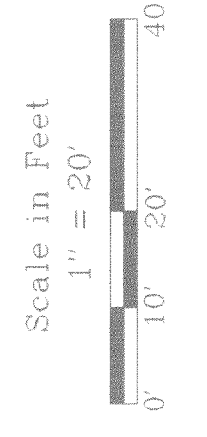


- Notes: 1) This survey plat is not certified unless signed and sealed in red ink.
 2) This survey is subject to Wisconsin lien laws. This Plat of Survey is the notice of intent to file lien. Lien waiver required.

Copyright © 2003 by Jensen & Olson Land Surveying, LLC
 All rights reserved. No part of this survey plat may be reproduced or transmitted in any form by any means - graphic, electronic, or mechanical, including photocopying, tracing, or information storage and retrieval systems - without permission in writing from Douglas G. Olson, Jensen & Olson Land Surveying, LLC.
 I, Douglas G. Olson, Wisconsin Registered Land Surveyor, do hereby certify that this survey was performed by me or under my direction in full compliance with the owner's/agent's instructions and Chapter A-E 7 of the Wisconsin Administrative Code "Minimum Standards for Property Surveys", and that this map is an accurate representation thereof to the best of my knowledge and belief.

Douglas G. Olson
 Wisconsin Registered Land Surveyor - 2093

Survey Date: October 1, 2003.
 Revisions:



Jensen & Olson Land Surveying, LLC
 45 South Wisconsin Street
 Elkhorn, Wisconsin. 53121
 Telephone (262) 723-3434
 Facsimile (262) 723-8044
 P.O. Box 322

- Legend
- ⊗ Found Iron Pipe
 - ⊙ Section Rod, 3/4" dia
 - ⊕ Boundary Information
 - ⊗ Utility Pedestal
 - ⊙ Concrete Cover
 - ⊙ Septic Vent
 - ⊙ Lamp

Sheet 1 of 1 Sheets
 Job Reference Number
2003.159

2003.159

HBS1-10

416-1957