

HLP-4

Plat of Survey

of

Lands described in Title Commitment No. 011100827 issued by Wisconsin Title Service Company, Inc. as shown below:

PARCEL I:
Lot Three (3) of LAUDERDALE'S PARK, in the Town of LaGrange, County of Walworth, State of Wisconsin, excepting the following described parcel: Description of all that part of Lot Three (3) of Lauderdale's Park Subdivision, which Subdivision is located in the Southwest One-quarter (1/4) of Section Twenty-five (25), in Township Four (4) North, Range Sixteen (16) East, in Walworth County, Wisconsin, that is located North of the private road that is located on said lot; beginning at the Northeast corner of said Lot 3 and on the shore of Green Lake; thence South 5°24'30" East along the East line of said Lot 3, 77.42 feet to the Northerly line of said road; thence South 73°14'30" West along the Northerly line of said road 39.96 feet; thence South 43°40'30" West along the Northerly line of said road 53.26 feet to the West line of said Lot 3; thence North 5°25' West along the West line of said Lot 3, 118.25 feet to the shore of Green Lake; thence Northeasterly along the shore 79 feet more or less, to the place of beginning

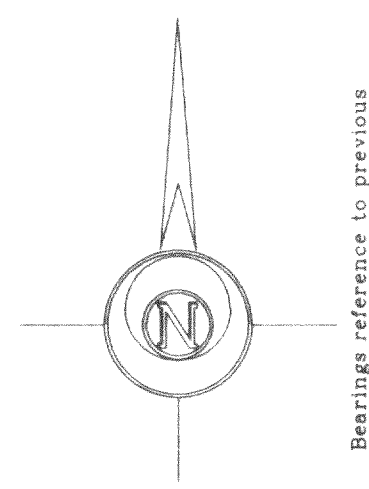
also

PARCEL II:
Part of Lot Two (2) of LAUDERDALE'S PARK SUBDIVISION, located in the Southwest One-quarter (1/4) of Section Twenty-five (25), in Township Four (4) North, Range Sixteen (16) East, County of Walworth, State of Wisconsin and described as follows: Begin at the Northeast corner of Lot 3 of said Lauderdale's Park Subdivision and on the shore of Green Lake; thence South 5°24'30" East along the East line of said Lot 3 to an iron pipe on the Northerly line of a private road located on said Lot 3; thence South 72°32'30" West, along said Northerly line 39.95 feet to a P-K nail; thence South 43°46'30" West, along said Northerly line, 53.31 feet to an iron pipe on the West line of said Lot 3; thence South 5°25' East, along said West line of Lot 3, 27.57 feet to the point of beginning; thence continue South 5°25' East along said West line of Lot 3, 46.21 feet; thence South 78°33'14" West 39.53 feet; thence North 32°33'20" East 63.88 feet to the point of beginning
Subject to that portion of the above-described parcel that is used, laid out, dedicated or exists as a public or private roadway, providing ingress and egress from the said subdivision to U.S. Highway 12.


Surveyed for: **Godfrey, Leible, Conover, Blackburn & Howarth, S.C.**

11 North Wisconsin Street
Elkhorn, Wisconsin 53121

Post Office Box 260



Bearings reference to previous surveys of record.



- Notes: 1) This survey plat is not certified unless signed and sealed in red ink.
2) This survey is subject to Wisconsin lien laws. This Plat of Survey is the notice of intent to file lien. Lien waiver required.

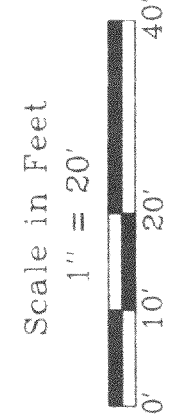
Copyright © 2001 by Jensen & Olson Land Surveying, LLC

All rights reserved. No part of this survey plat may be reproduced or transmitted in any form by any means - graphic, electronic, or mechanical, including photocopying, tracing, or information storage and retrieval systems - without permission in writing from Douglas G. Olson, Jensen & Olson Land Surveying, LLC.

I hereby certify that I have surveyed the above described property and the map hereon is correct to the best of my professional knowledge and belief and shows the size and location of the property, its exterior boundaries, the location and dimensions of all visible structures thereon, boundary fences, apparent easements and roadways and visible encroachments, if any.
This survey is made for the exclusive use of the present owners of property, and also those who purchase, mortgage or guarantee title thereto, within one year from the date hereof.

Douglas G. Olson
Wisconsin Registered Land Surveyor - 2093

Survey Date: November 21, 2001.
Revisions: No. 1 - Revised Legal



Jensen & Olson Land Surveying, LLC
45 South Wisconsin Street
Elkhorn, Wisconsin 53121
P.O. Box 322
Telephone (262) 723-3434
Facsimile (262) 723-8044

- Legend
- Found Iron Pipe
 - Found Iron Rod
 - Found P.K. Nail
 - Found Wood Stake
 - Recorded Information
 - Concrete Surface
 - Asphalt Surface
 - Gravel
 - Conc. Cover
 - Septic Cent
 - Utility Pole
 - Retaining Wall
 - Brick

Sheet 1 of 1 Sheets
Job Reference Number
2001.164

2001.164

416-1817