

PLAT OF SURVEY
-OF-

LOT 15, SOUTHMOOR SUBDIVISION, LOCATED IN THE SOUTHEAST 1/4 OF THE SOUTHWEST 1/4 AND THE SOUTHWEST 1/4 OF THE SOUTHWEST 1/4 OF SECTION 25, TOWNSHIP 4 NORTH, RANGE 16 EAST IN THE TOWN OF LAGRANGE, WALWORTH COUNTY, WISCONSIN.

SURVEY FOR: REMAX GENEVA REALTY
SURVEY LOCATION: N7754 LAURA LANE

LEGEND

- ⊙ FOUND 1 3/16" IRON BAR
- FOUND 3/4" IRON BAR
- SET IRON PIPE




SCALE:

1" = 30'



"I hereby certify that I have surveyed the above described property and that the above map is a correct representation thereof and shows the size and location of the property, its exterior boundaries, the location of all visible structures and dimensions of all principal buildings thereon, boundary fences, apparent easements, roadways and encroachments, if any."

"This survey is made for the use of the present owners of the property, and those who purchase, mortgage, or guarantee the title thereto within one year from date hereof."



B.W. SURVEYING, INC.

LAND SURVEYS
MAPPING AND PLANNING
412 N. PINE STREET
BURLINGTON, WI 53105
(262)-767-0225



THIS IS NOT AN ORIGINAL PRINT
UNLESS THIS SEAL IS RED.

Robert J. Wetzel
ROBERT J. WETZEL S-1778

AUGUST 4, 2000
DATE

4603
JOB NUMBER

HSM-15

416-1603