

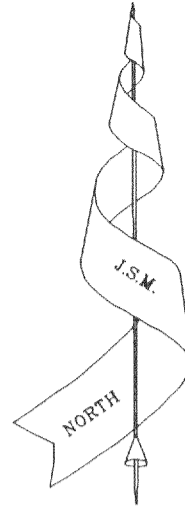
Plat of Survey

of

Lot 4 of Block 1 of Bay View Manor,

a subdivision located in the Northwest 1/4 of Section 36, Town 4 North,
Range 16 East, Town of LaGrange, Walworth County, Wisconsin.

Surveyed for: **Sally Kranz**
210 North Maple Street
Mt. Prospect, Illinois. 60056-2528



Bearings referenced to the
plat of Bay View Manor.

Bay Shore Drive
(50' Wide)
Overhead Wires

(N 60°39' E)
N 60°36'52" E
75.24
(75.20)

S 29°28'00" E
123.35

Lot 5

Lot 4
0.254 Acres
11,085 Sq.Ft.


(116.12)
S 29°31'43" E
115.99
(S 29°30' E)

(153.45)
±149.0'

(N 66°09' E)
N 66°12'03" E
75.50

Mill Lake
Sterlingworth Bay

(34.9)
±21.8'
Conc. extends
0.4' over line.



Lot 3

Note: This survey is subject to Wisconsin lien laws.
This Plat of Survey is the notice of intent
to file lien. Lien waiver required.

Note: This survey plat is not
certified unless signed
and sealed in red ink.

Copyright © 1999 by Jensen & Olson Land Surveying, LLC


All rights reserved. No part of this survey plat may be reproduced
or transmitted in any form by any means - graphic, electronic, or
mechanical, including photocopying, tracing, or information storage
and retrieval systems - without permission in writing from Douglas G.
Olson, Jensen & Olson Land Surveying, LLC.

I, Douglas G. Olson, Wisconsin Registered Land Surveyor, do
hereby certify that this survey was performed by me, or under my
direction in full compliance with the owner's / agent's instructions
and Chapter A-E 7 of the Wisconsin Administrative Code "Minimum
Standards for Property Surveys"; and that this map is as accurate
representation thereof to the best of my knowledge and belief.

Date: 10-26-99

Douglas G. Olson R.L.S. 2093

Copy _____ of _____



Not Certified Unless
Stamped in red.

Jensen & Olson Land Surveying, LLC

45 South Wisconsin Street P.O. Box 322
Elkhorn, Wisconsin. 53121
Telephone: (414) 723-3434
Facsimile: (414) 723-8044

Mapping Date: Oct. 26, 1999.


Revisions:

Sheet 1 of 2 Sheets

Job Reference No.

1999.117

Scale in feet: 1" = 30'



Legend

- Found Iron Rod
- ⊗ Found Iron Pipe
- () Recorded Information
- ✱ Utility Pole
- ▬ Asphalt Surface

HB-4 416-1593