

AMERICAN SURVEYING COMPANY, INC.

LAND SURVEYORS

12207 C.T.H. "K" FRANKSVILLE, WISCONSIN 53126
TEL. (262) 835-4774 FAX: (262) 835-2379

PLAT OF SURVEY

PREPARED FOR: BADGER HOME BUILDERS, INC.
OWNERS: PAUL & MARARET BASILE

DESCRIPTION: LOT 3, BLOCK 1 OF "PEBBLE BEACH" BEING A PART OF THE NORTHEAST 1/4 OF THE NORTHEAST 1/4 OF SECTION 26 AND THE NORTHWEST 1/4 OF THE NORTHWEST 1/4 OF SECTION 25, TOWN 4 NORTH, 16 EAST, IN THE TOWN OF LAGRANGE, COUNTY OF WALWORTH, STATE OF WISCONSIN.

NOTE: SUGGESTED YARD GRADE
MUST BE APPROVED BY THE
OWNER AND MUNICIPALITY.


NOTE:
- HOUSE STAKED ON LINE
- ELEVATIONS BASED ON
- ASSUMED DATUM
- SUGGESTED YARD GRADE:
101.00
101.33
- DENOTES IRON PIPE FOUND
- DENOTES IRON ROD SET
LOT AREA: 21234 SQ FT

SCALE
0 30 60
FEET

DENOTES PROPOSED
SPOIL STOCKPILE

SURFWOOD DRIVE

MEADOW
LANE



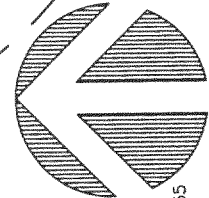
DENOTES PROPOSED DRIVE WAY
#2 STONE PRIOR TO EXCAVATION
7.33% SLOPE

BI-LEVEL FRAME
AND BRICK DWELLING

DENOTES PROPOSED
SPOIL STOCKPILE

DENOTES PROPOSED STAKED
EROSION CONTROL

VACANT



STATE OF WISCONSIN
COUNTY OF RACINE

I hereby certify that I have surveyed the above described property and the above map is a true representation thereof and shows the size and location of the property, its exterior boundaries, the location of all visible structures and dimensions of all principle buildings thereon, boundary fences, apparent easements, roadways and visible encroachments, if any.


This survey is made for the present owners of the property, and also those who purchase, mortgage, or guarantee the title thereto within one (1) year from the date thereof.

Dated at NORTH CAPE, WISCONSIN, this 14TH day of JANUARY, 1999

Recertified xxxxxxxxxxxxxxxxxxxxxxxxxxxxxxx

Registered Land Surveyor
JOB NO. 99.090
DRAWING NAME: JN200007

DRAWN BY: PLB
CHECKED BY: PLB



HPE-3

H16-1558