

ABERNATHY and ASSOCIATES

Kenneth B. Abernathy Jr.

Wisconsin Registered Land Surveyor S-1594

W4056 Bray Road  
Elkhorn, Wisconsin 53121  
Phone: (414) 723-4260 (office)  
(414) 723-7209 (fax)

PLAT OF SURVEY

Lot 25 of Dunbar Estates Subdivision, located in the Northwest 1/4 of the Southeast 1/4 and the Northeast 1/4 of the Southeast 1/4 of Section 36, Town 4 North, Range 16 East, Town of La Grange, County of Walworth, State of Wisconsin.

LOT 26

LOT 17

DWELLING DETAIL  
SCALE: 1 INCH = 5 FEET

LOT 25  
1.77 ACRES


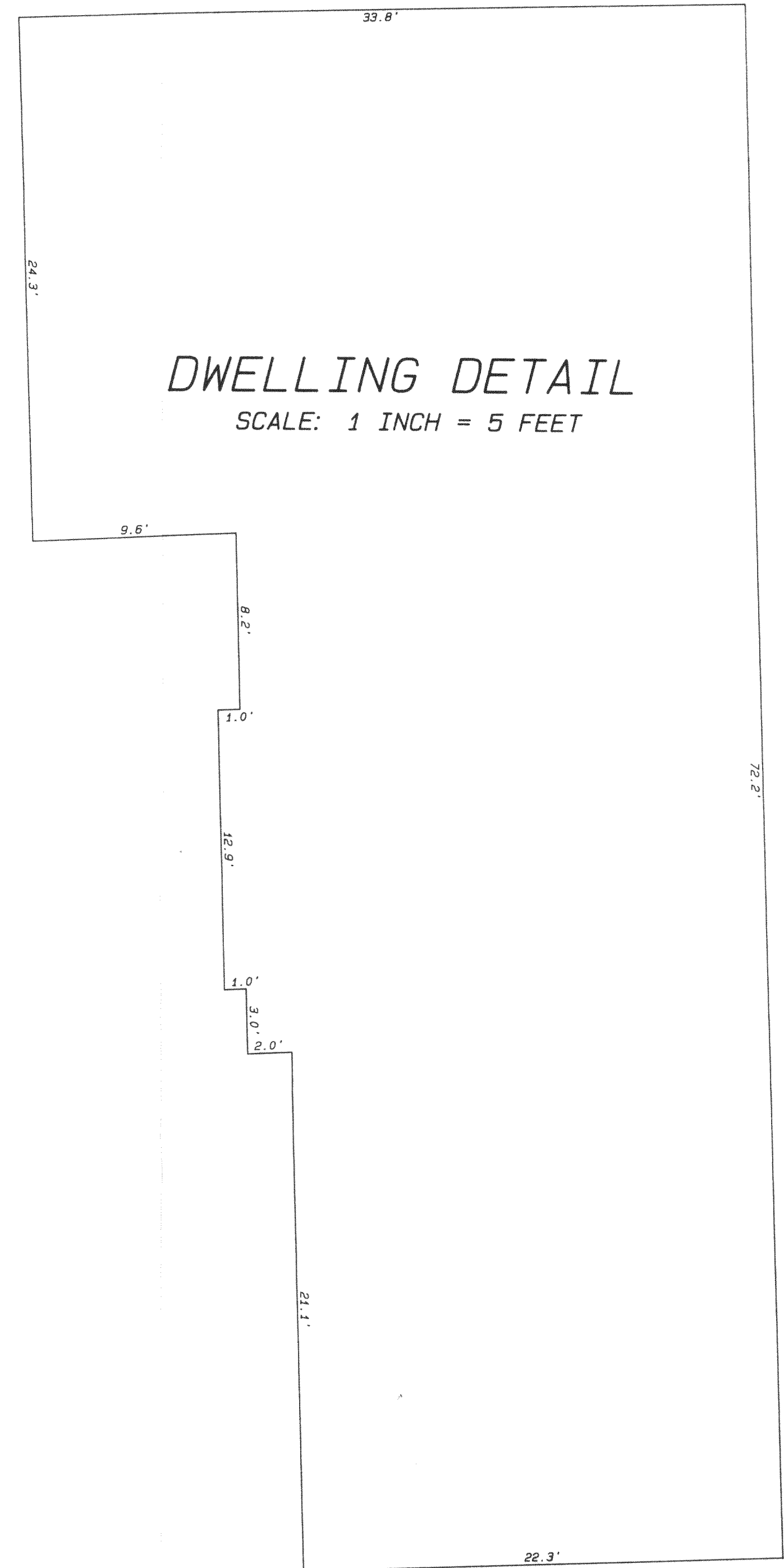
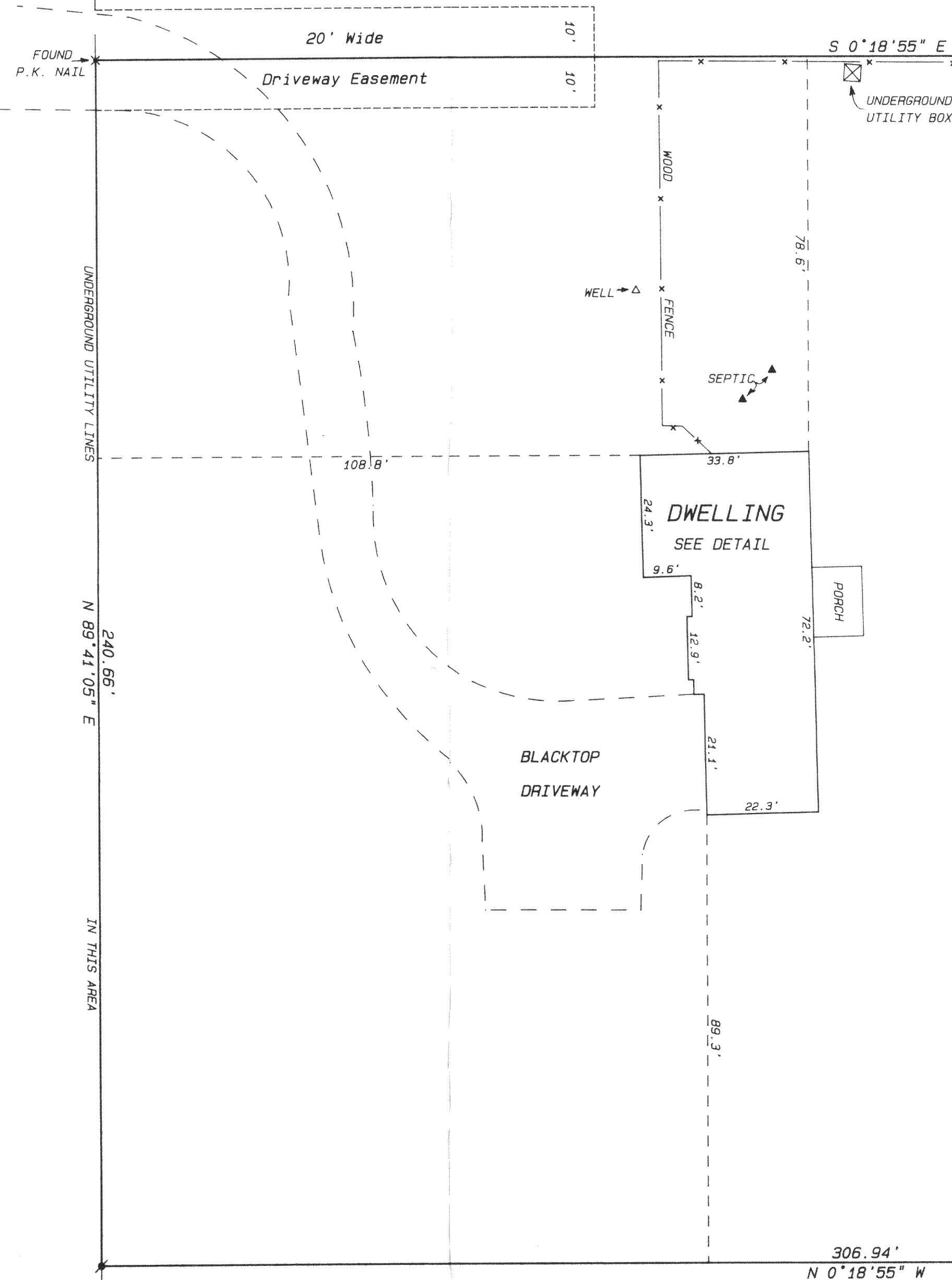
LOT 18

LOT 24

LOT 19


Pleasant Lake Road

66' Wide



Legend

- FOUND IRON PIPE
- FOUND IRON ROD
- FOUND BRASS CAPPED MONUMENT
- FOUND CONCRETE MONUMENT
- CHISEL CUT IN CONCRETE
- SET IRON ROD, 24" LONG, WEIGHING 1.5 LBS./LINEAL FT., 1/4" DIA.
- SET IRON ROD, 30" LONG, WEIGHING 4.5 LBS./LINEAL FT., 1-11/16" DIA.
- RECORDED AS DIMENSION
- EXISTING FENCE



SCALE: 1"= 20 FEET

I hereby certify that the above described property has been surveyed by me or under my direction and that the above map is a true representation thereof and shows the size and location of the property, its exterior boundaries, the location of all visible structures and dimensions of all principal buildings thereon, boundary fences, apparent easements, roadways and visible encroachments, if any. This survey is made for the use of the present owners of the property, and also those who purchase, mortgage, or guarantee the title hereto within one year from date hereof.

*Kenneth B. Abernathy, Jr.*  
KENNETH B. ABERNATHY, JR.  
WISCONSIN REGISTERED LAND SURVEYOR,  
S-1594

Date: July 16, 1997 Job No. 1997.613

Owners: Brian Sisko  
Kristen Sisko  
W4951 Pleasant Lake Road  
Elkhorn, Wisconsin 53121

HDS-25  
416-1323