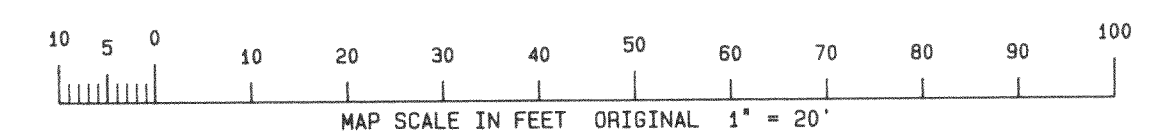
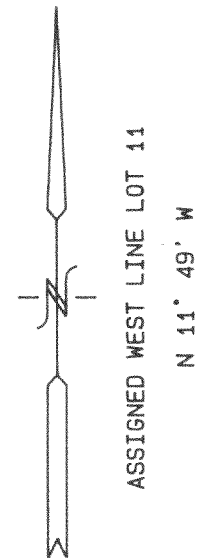


PLAT OF SURVEY  
 LOT 11 OF BUBBLING SPRINGS SUBDIVISION  
 TOWN 4 NORTH, RANGE 16 EAST  
 WALWORTH COUNTY, WISCONSIN




LOT 10

LOT 12



- = FOUND IRON REBAR STAKE
- = FOUND IRON PIPE STAKE
- (x x x) = RECORDED AS ON ORIGINAL SUB. PLAT




NOTE: COPIES OF THIS MAP TO WHICH THE FOLLOWING CERTIFICATE WILL APPLY ARE BLUE LINE PRINTS SHOWING SURVEYOR'S ORIGINAL SEAL AND SIGNATURE IN BLACK INK. COPIES BY ANY OTHER MEANS MAY HAVE ALTERATIONS WHICH DO NOT REPRESENT THE SURVEYOR'S WORK PRODUCT.


I HEREBY CERTIFY THAT THE ABOVE DESCRIBED PROPERTY HAS BEEN SURVEYED UNDER MY DIRECTION AND THAT THE ABOVE MAP IS A TRUE REPRESENTATION THEREOF AND SHOWS THE SIZE AND LOCATION OF THE PROPERTY AND ITS EXTERIOR BOUNDARIES. THIS SURVEY IS MADE FOR THE USE OF THE PRESENT OWNERS OF THE PROPERTY, AND ALSO THOSE WHO PURCHASE, MORTGAGE, OR GUARANTEE THE TITLE THERETO WITHIN ONE YEAR FROM THE DATE HEREOF.

DATED: 5-16-1996

*Peter S. Gordon*  
 PETER S. GORDON R.L.S. 2101



HBS-11



WORK ORDERED BY: JOHN ANTONICIC  
 204 E. RICHMOND  
 WESTMONT, IL. 60559

FARRIS, HANSEN & ASSOCIATES, INC.  
 Engineering, Architecture, Surveying  
 7 Ridgway Court P.O. Box 437  
 ELKHORN, WISCONSIN 53121  
 Office: (414) 723-2098  
 Fax: (414) 723-5886

REVISIONS

PROJECT NO. 2892.96
DATE 05/16/96
SHEET NO. 1 OF 1

416-1238