

LEGAL DESCRIPTION AS FURNISHED:

LOT 1 OF THE SURVEY RECORDED IN THE OFFICE OF THE REGISTER OF DEEDS IN WALWORTH COUNTY, WISCONSIN ON JANUARY 7, 1971 IN VOLUME 40 OF RECORDS ON PAGE 296 AS DOCUMENT NO. 631757.

ALSO: A PART OF PARCEL 2 OF THE SURVEY RECORDED JANUARY 7, 1971 IN VOLUME 40 OF RECORDS ON PAGE 296 AS DOCUMENT NO. 631757, SAID SURVEY BEING A PORTION OF BLOCK 3 OF THE PLAT OF THANSLAND, AND A PART OF THE WESTERLY 1/2 OF THE VACATED ROAD LYING EAST OF AND ADJACENT TO SAID PARCEL 2 AND ALL LAND LOCATED IN SECTION 35, TOWNSHIP 4 NORTH, RANGE 16 EAST, WALWORTH COUNTY, WISCONSIN AND DESCRIBED AS FOLLOWS, TO-WIT: BEGINNING AT THE SOUTHWEST CORNER OF SAID PARCEL 2; THENCE SOUTH 85°49' EAST ALONG THE SOUTH LINE OF SAID PARCEL 2 AND THE EASTERLY EXTENSION OF SAID LINE 93.28 FEET TO THE CENTER LINE OF A VACATED ROAD; THENCE NORTH 21°25' EAST ALONG SAID CENTER LINE 41.87 FEET; THENCE NORTH 85°49' WEST 104.57 FEET TO THE WEST LINE OF SAID PARCEL 2; THENCE SOUTH 05°50' WEST ALONG SAID WEST LINE TO THE PLACE OF BEGINNING.

ALSO: A PART OF LOTS 28 AND 29 IN BLOCK 1 OF THE PLAT OF THANSLAND AND A PART OF THE EASTERLY 1/2 OF THE VACATED ROAD LYING WEST OF AND ADJACENT TO SAID LOTS 28 AND 29, ALL IN SECTION 35, TOWNSHIP 4 NORTH, RANGE 16 EAST, WALWORTH COUNTY WISCONSIN, DESCRIBED AS FOLLOWS, TO-WIT: COMMENCING ON THE WEST LINE OF LOT 30 IN SAID BLOCK 1 OF THE PLAT OF THANSLAND AT A POINT LOCATED 6.00 FEET SOUTH OF THE SOUTHWEST CORNER OF LOT 31 OF THE PLAT OF THANSLAND; THENCE SOUTH 21°25' WEST ALONG THE WESTERLY LINE OF LOTS 30, 29 AND 28, 150.65 FEET; THENCE SOUTH 81°34'55" EAST (RECORDED AS SOUTH 81°30' EAST) 218.75 FEET TO THE SHORE OF MILL LAKE AND THE PLACE OF BEGINNING; THENCE NORTH 81°34'55" WEST 235.68 FEET MORE OR LESS TO AN IRON PIPE LOCATED ON THE CENTER LINE OF A VACATED ROAD; THENCE NORTH 21°25' EAST ALONG SAID CENTER LINE 32.04 FEET; THENCE SOUTH 83°15'25" EAST 240.65 FEET MORE OR LESS TO THE SHORE OF MILL LAKE; THENCE SOUTHWESTERLY 40 FEET MORE OR LESS TO THE PLACE OF BEGINNING.


SURVEY FOR: CHARLES OLSON

"I hereby certify that I have surveyed the above described property and that the above map is a correct representation thereof and shows the size and location of the property, its exterior boundaries, the location of all visible structures and dimensions of all principal buildings thereon, boundary fences, apparent easements, roadways and encroachments, if any."



"This survey is made for the use of the present owners of the property, and those who purchase, mortgage, or guarantee the title thereto within one year from date hereof."

SCALE 1" = 50'

LEGEND
 O FOUND IRON PIPE
 880.0 EXISTING ELEVATION



B.W. SURVEYING
 LAND SURVEYS
 MAPPING AND PLANNING
 425 MILWAUKEE AVENUE
 BURLINGTON, WI 53105
 (414)-767-0225



THIS IS NOT AN ORIGINAL PRINT
 UNLESS THIS SEAL IS RED.

Robert J. Wetzel
 ROBERT J. WETZEL S-1778

1-9-95 DATE 1923 JOB NUMBER

HTL-2861

416-1114