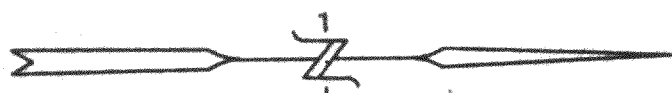


BOUNDARY & TOPOGRAPHIC SURVEY

LOT 14 OF SOUTHMOOR SUBDIVISION
LOCATED IN SEC. 25, T. 4 N., R. 16 E.
WALWORTH COUNTY, WISCONSIN

BENCH MARK
"T" ON NE CORNER OF CONCRETE
TRANSFORMER PAD
ASSIGNED ELEV. = 103.6'



ASSIGNED NORTH LINE LOT 14
S 83° 22' E
PER RECORD PLAT

LEGEND


- = FOUND IRON REBAR STAKE
- ⊙ = SET IRON REBAR STAKE
- (x x x) = RECORDED AS

LOT 13

LOT 15

LOT 14
35,900 ± S.F.

LOT 11




NOTE: COPIES OF THIS MAP TO WHICH THE FOLLOWING CERTIFICATE WILL
APPLY ARE BLUE LINE PRINTS SHOWING SURVEYOR'S ORIGINAL SEAL AND
SIGNATURE IN BLACK INK. COPIES BY ANY OTHER MEANS MAY HAVE
ALTERATIONS WHICH DO NOT REPRESENT THE SURVEYOR'S WORK PRODUCT.

I HEREBY CERTIFY THAT THIS PLAT OF SURVEY IS A TRUE AND ACCURATE
REPRESENTATION OF THE BOUNDARY LINES OF THE SUBJECT PARCEL AND OF
THE EXISTING PHYSICAL FEATURES OF THE PARCEL SHOWN HEREON TO THE
BEST OF MY KNOWLEDGE AND BELIEF. THIS SURVEY IS MADE FOR THE USE OF
THE PRESENT OWNERS OF THE PROPERTY, AND ALSO THOSE WHO PURCHASE,
MORTGAGE, OR GUARANTEE THE TITLE THERETO WITHIN ONE YEAR FROM THE
DATE HEREOF.

DATED: 11/10/93

PETER S. GORDON RLS 2101



MAP SCALE IN FEET ORIGINAL 1" = 20'

BOUNDARY & TOPOGRAPHIC SURVEY
LOT 14 OF SOUTHMOOR SUBDIVISION
LOCATED IN SEC. 25, T. 4 N., R. 16 E.
WALWORTH COUNTY, WISCONSIN

WORK ORDERED BY:
JOHN BAKKEN
GENEVA HOMES
PO BOX 217
LAKE GENEVA, WI

FARRIS, HANSEN & ASSOCIATES, INC.
Engineering, Architecture, Surveying
7 Ridgway Court P.O. Box 437
ELKHORN, WISCONSIN 53121
Office: (414) 723-2098
Fax: (414) 723-5886

REVISIONS

PROJECT NO
3961
DATE
11/10/93
SHEET NO.
1 OF 1

WORK ORDERED BY: GENEVA HOMES

416-975