
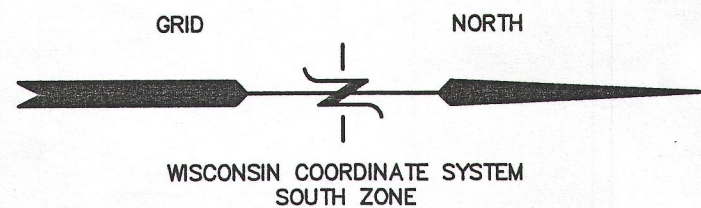


BOUNDARY & TOPOGRAPHIC MAPPING

LOT 1 CERTIFIED SURVEY MAP NO. 4363

LOCATED IN THE SE 1/4 AND SW 1/4 OF THE NW 1/4 &
THE NW 1/4 AND NE 1/4 OF THE SW 1/4
SECTION 36, TOWN 4 NORTH, RANGE 16 EAST
WALWORTH COUNTY, WISCONSIN



LEGEND

- = FOUND IRON PILE STAKE
- = FOUND IRON REBAR STAKE
- = FOUND CONCRETE COUNTY MONUMENT
- (xxx) = RECORDED AS
- AREA = 14,470 S.F.
- 0.33 ACRES


NOTE: COPIES OF THIS MAP TO WHICH THE FOLLOWING CERTIFICATE WILL APPLY SHOW THE SURVEYOR'S ORIGINAL SEAL AND SIGNATURE IN RED INK. COPIES BY ANY OTHER MEANS MAY HAVE ALTERATIONS WHICH DO NOT REPRESENT THE SURVEYOR'S WORK PRODUCT.

I HEREBY CERTIFY THAT THE ABOVE DESCRIBED PROPERTY HAS BEEN SURVEYED UNDER MY PERSONAL SUPERVISION AND THAT THE SIZE AND LOCATION OF THE PROPERTY AND ITS EXTERIOR BOUNDARIES, THIS SURVEY IS MADE FOR THE USE OF THE PRESENT OWNERS OF THE PROPERTY, AND THEREIN WITHIN ONE YEAR FROM THE DATE HEREOF.

DATED: 08-25-2011 REVISED: 08-26-2011

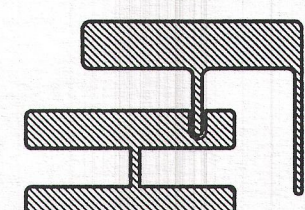
PETER S. GORDON R.L.S. 2101

MEAN SHORE YARD COMPUTATION		
TAX PARCEL	LOT WIDTH	EXISTING SHORE YARD
WEST		
H LG 3600043	90'	56'
EAST 3600044	90'	59'
HRP 00001A	75'	20'
HRP 00002	143'	69'
HRP 00003	60'	69'
		YARDS TOTAL 273'
		AVERAGE = 54.6'



H LG 360004
HRP 00001A
HA436300001

416-2638



WORK ORDERED BY:
JOSEPH KOVARIK
772 SURRYSE ROAD
LAKE ZURICH, IL. 60047

FARRIS, HANSEN & ASSOCIATES, INC.
ENGINEERING - ARCHITECTURE - SURVEYING
7 RIDGWAY COURT P.O. BOX 437
ELKHORN, WISCONSIN 53121
OFFICE: (262) 723-2098 FAX: (262) 723-5886

REVISIONS

PROJECT NO.
8326
DATE
04-18-2011
SHEET NO.
1 OF 1