

Middle

Lake

# Plat of Survey


of

## Lot 42 of the 1st Addition to Bubbling Springs Subdivision,


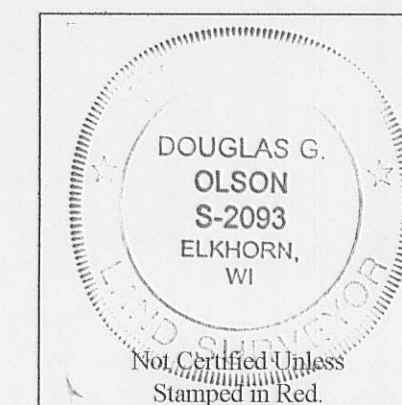
located in the Southeast 1/4 of Section 34, Town 4 North, Range 16 East, Town of LaGrange, Walworth County, Wisconsin.

Surveyed for: **Karen Kohout**

2632 Midland Drive  
Naperville, Illinois. 60564



Bearings reference to the plat of the 1st Addition to Bubbling Springs Subdivision.



### Notes:

- 1) This survey plat is not certified unless signed and sealed in red ink.
- 2) This survey is subject to Wisconsin lien laws. This Plat of Survey is the notice of intent to file lien. Lien waiver required.


Copyright 2009 by Jensen & Olson Land Surveying, LLC.

All rights reserved. No part of this survey plat may be reproduced or transmitted in any form by any means - graphic, electronic, or mechanical, including photocopying, tracing, or information storage and retrieval systems - without permission in writing from Douglas G. Olson, Jensen & Olson Land Surveying, LLC.

I, Douglas G. Olson, Wisconsin Registered Land Surveyor, do hereby certify that this survey was performed by me, or under my direction in full compliance with the owner's/agent's instructions and Chapter A-E 7 of the Wisconsin Administrative Code "Minimum Standards for Property Surveys"; and that this map is an accurate representation thereof to the best of my knowledge and belief.

Douglas G. Olson  
Wisconsin Registered Land Surveyor - 2093

Survey Date: November 20, 2009.  
Revisions:



**Jensen & Olson Land Surveying, LLC**

45 South Wisconsin Street \* P.O. Box 322 \* Elkhorn, Wisconsin. 53121  
Telephone: (262) 723-3434 \* Facsimile: (262) 723-8044  
Email: jensen.olson@elknet.net

**Legend**  
Found Iron Pipe  
Found Iron Rod  
Recorded Information  
Utility Pole  
Asphalt Surface  
Concrete Surface

Sheet 1 of 1 Sheets  
Drawing Name: 444166-2009080-2009080Plat.sgi  
Job Reference Number  
**2009.080**

**2009.080**

HBS1-11

416-2457