

Mark L. Miritz


**N9330 Knuteson Drive
Whitewater, WI 53190
Phone:(262)495-3284
FAX : (262) 495-8421
LAND/MARKSURVEYING.COM**

**LOT 9 OF BAYVIEW ESTATES, LOCATED IN
GOVERNMENT LOTS 1 & 2, IN THE SE 1/4 OF
SECTION 26, T. 4 N., R. 15 E., COUNTY OF
WALWORTH, STATE OF WISCONSIN.**









**OWNER: GERHARD O. STEGEMANN TRUST
THERESA M. STEGEMANN TRUST
N7826 HILLSIDE DR.
WHITEWATER, WI. 53190**

NOTE:

ELEVATIONS ARE REFERENCED TO A LOCAL SYSTEM



LEGEND

- | | |
|---|--|
|  | FOUND IRON PIPE |
|  | FOUND IRON ROD |
|  | FOUND COUNTY MONUMENT |
|  | FOUND CONCRETE MONUMENT |
|  | CHISEL CUT IN CONCRETE |
|  | SET IRON ROD, 24" LONG, WEIGHING
1.5 LBS./LINEAL FT., 3/4" DIA. |
|  | RECORDED AS DIMENSION |
|  | EXISTING FENCE |

SCALE: 1" = 30 FEET

"I hereby certify that the above described property has been surveyed by me or under my direction and that the above map is a true representation thereof and shows the size and location of the property, its exterior boundaries, the location of all visible structures and dimensions of all principal buildings thereon, boundary fences, apparent easements, roadways and visible encroachments, if any."

"This survey is made for the use of the present owners of the property, and also those who purchase, mortgage, or guarantee the title thereto within one year from date hereof."

MARK L. MIRITZ
WISCONSIN REGISTERED
LAND SURVEYOR S-2582

DATE: FEB. 27, 2005 JOB NO. 05.214



RECEIVED
MAR - 3 2005

415-998

6000

DBVE