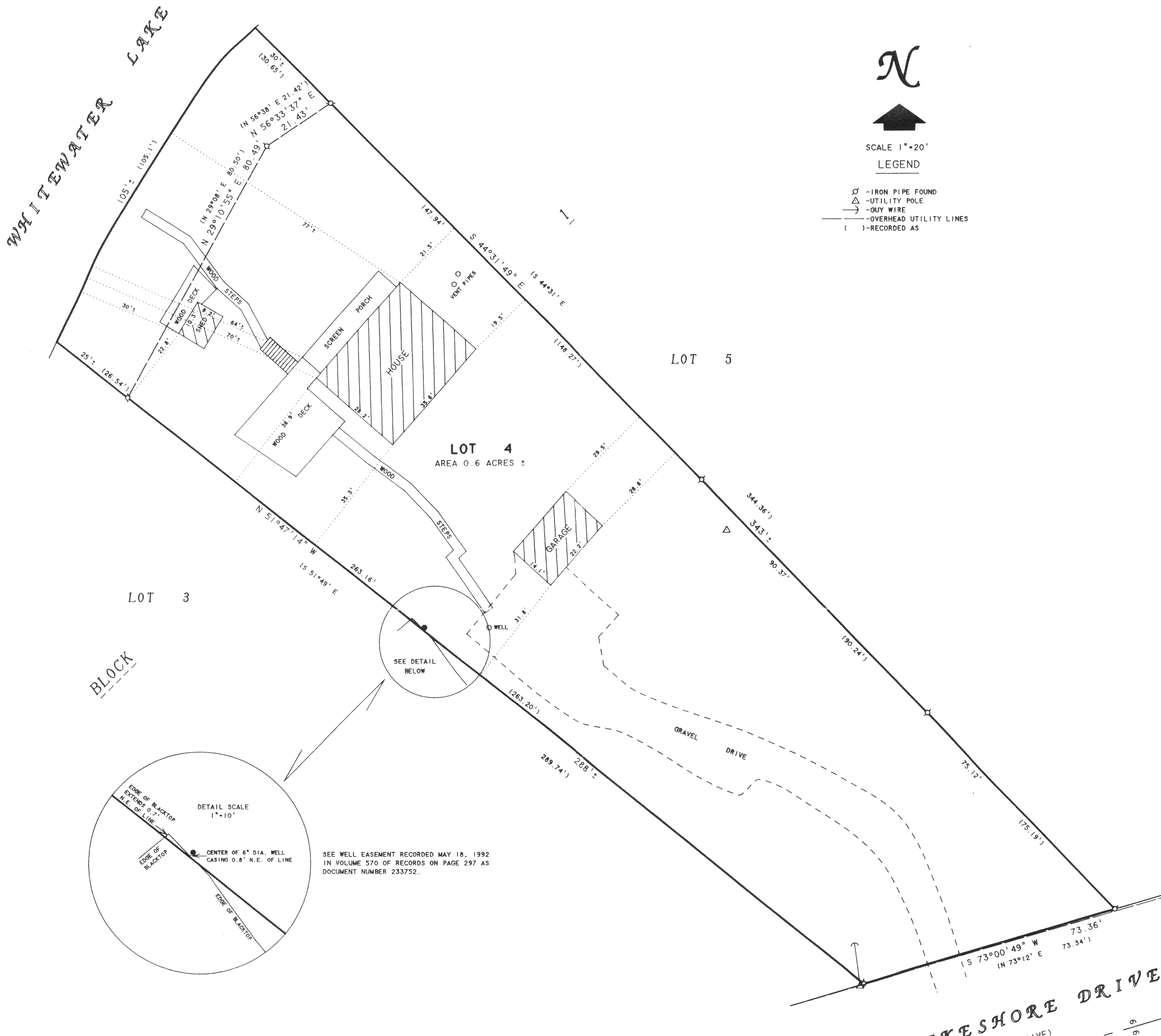


ABELL
SURVEYING & MAPPING

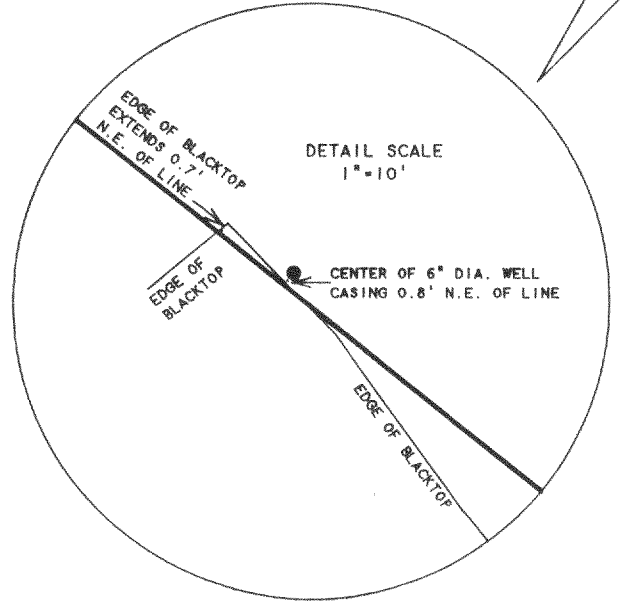
1140 SEQUOIA STREET • DELAVAN, WISCONSIN 53115
262-728-6737



SCALE 1"=20'

LEGEND

- - IRON PIPE FOUND
- △ - UTILITY POLE
- - GUY WIRE
- - OVERHEAD UTILITY LINES
- () - RECORDED AS




SEE WELL EASEMENT RECORDED MAY 18, 1992
IN VOLUME 570 OF RECORDS ON PAGE 297 AS
DOCUMENT NUMBER 233752.

PLAT OF SURVEY OF

LOT 4, BLOCK 1, MINNIESKA SUBDIVISION, LOCATED IN
T4N, R1E, WALWORTH COUNTY, WISCONSIN.

NOTE: BEARINGS ARE REFERENCED TO THE
RECORDED SUBDIVISION PLAT.

ORDERED BY: RE/MAX - HEARTLAND REALTY
239 E. MILWAUKEE STREET
WHITEWATER, WI 53190



REVISED AND RECERTIFIED FEBRUARY 7, 2003

I HEREBY CERTIFY THAT I HAVE SURVEYED THE ABOVE DESCRIBED PROPERTY AND THAT THE
ABOVE MAP IS A TRUE REPRESENTATION THEREOF AND SHOWS THE SIZE AND LOCATION OF
THE PROPERTY, ITS EXTERIOR BOUNDARIES, THE LOCATION OF ALL VISIBLE STRUCTURES
AND DIMENSIONS OF ALL PRINCIPAL BUILDINGS THEREON, BOUNDARY FENCES, APPARENT
EASEMENTS, ROADWAYS AND VISIBLE ENCROACHMENTS, IF ANY, TO THE BEST OF MY
KNOWLEDGE AND BELIEF.

THIS SURVEY IS MADE FOR THE USE OF THE PRESENT OWNERS OF THE PROPERTY, AND ALSO
THOSE WHO PURCHASE, MORTGAGE, OR GUARANTEE THE TITLE THERETO WITHIN ONE (1) YEAR
FROM DATE HEREON.

David F. Abell
DAVID F. ABELL
WISCONSIN REGISTERED LAND SURVEYOR, S-1596

April 23, 1999
DATE
NOTE: THIS IS NOT A CERTIFIED COPY UNLESS SEALED.
JOB NUMBER - 99051A