


Plat of Survey

of

LOT 24, BLOCK 1 OF MORaine HEIGHTS SUBDIVISION, SECTION 35, T.4 N., R.15 E.
TOWN OF WHITEWATER, WALWORTH COUNTY, WISCONSIN

Surveyed for: DENNIS KUGATH
N7604 RIDGE ROAD
WHITEWATER, WIS. 53190

BEARINGS REFERENCED TO SUBDIVISION PLAT




Copyright © 1993 by Jensen Surveying & Mapping S.C.

All rights reserved. No part of this survey plat may be reproduced or transmitted in any form by any means - graphic, electronic, or mechanical, including photocopying, tracing, or information storage and retrieval systems - without permission in writing from Thomas P.A. Jensen.

I, Thomas P.A. Jensen, Wisconsin Registered Land Surveyor, do hereby certify that this survey was performed by me, or under my direction, in full compliance with the owner's/agent's instructions and Chapter A-E 7 of the Wisconsin Administrative Code 'Minimum Standards For Property Surveys', and that this map is an accurate representation thereof to the best of my knowledge and belief.

Note: This survey plat is not certified unless signed and sealed in red ink.



Thomas P.A. Jensen
Thomas P.A. Jensen R.L.S. 1084

Legend

- • Found iron pipe
- () • Recorded as dimension
- • Set P.K. nail
- ▨ • Concrete surface
- ▬ • Blacktop surface
- ⚡ • Utility pole
- • Septic vent

Jensen Surveying & Mapping S.C.

45 South Wisconsin Street P.O. Box 322
Elkhorn, Wisconsin. 53121.
(414) 723-3434

Mapping date: 10-27-1993.


Revisions: _____

Sheet 1 of 1 Sheets

Job reference number:

1993.119

Scale: 1" = 20'



DMH-24

415-414