



WOODMAN & ASSOCIATES
 land surveyors
 210 Madison Avenue (414) 563-8162
 Fort Atkinson, Wisconsin 53538

Plat of Survey for Lot Line Adjustment and
 Topographic Survey of Lot 7, Block 1, MORaine PARK in the
 SE¼ of Section 34, T4N, R15E,
 Town of Whitewater, Walworth County, WI

DSN.	DATE	REV.	DATE	SCALE	JOB NO.
DRN.	JBW	8-10-86	REV.		815-32
APPR.	JBW	8-20-86	REV.		SHEET 1 OF 1



- Found 1" Iron Pipe
- Set 1"x24" Iron Pipe
- () Indicated Dimensions recorded on Original Plat




DESCRIPTION Parcel "A" (For lot line adjustment)
 A part of Lot 7, Block 1, MORaine PARK in the SE¼ of
 Section 34, T4N, R15E, Town of Whitewater, Walworth
 County, Wisconsin, to-wit:
 Commencing at a 1" iron pipe at the SW corner of said Lot 7;
 thence N37°41'00"E, along the westerly line of said Lot 7, also being the
 easterly line of W. Lake Shore Drive, 28.47 feet to a 1" iron pipe; thence
 thence S70°28'40"E, 60.05 feet to a 1" iron pipe; thence S11°16'20"E, 30.79 feet
 to a 1" iron pipe; thence S74°52'20"E, 26.47 feet to a 1" iron pipe meander point
 which is N74°52'20"W, 20.5 feet more or less from Whitewater Lake; thence S15°35'20"W,
 along a meander line, 2.41 feet to a 1" iron pipe meander point on the southerly line of
 said Lot 7 which is N70°35'30"W, 20.5 feet more or less from Whitewater Lake; thence
 N70°35'40"W, along said southerly line, 111.25 feet to the point of beginning, including
 all lands between the described meander line and Whitewater Lake.

CERTIFICATION
 I hereby certify that the property described above has been surveyed under my responsible
 direction and supervision and that this map is a correct representation of the lot lines
 and dimensions and the principle lines of the permanent structures thereon.

Date 8-20-86

James B. Woodman
 Registered Land Surveyor, S-1239



PREPARED FOR John Gelsthen
 W. Lake Shore Drive
 Whitewater, WI 53190

WHITEWATER LAKE