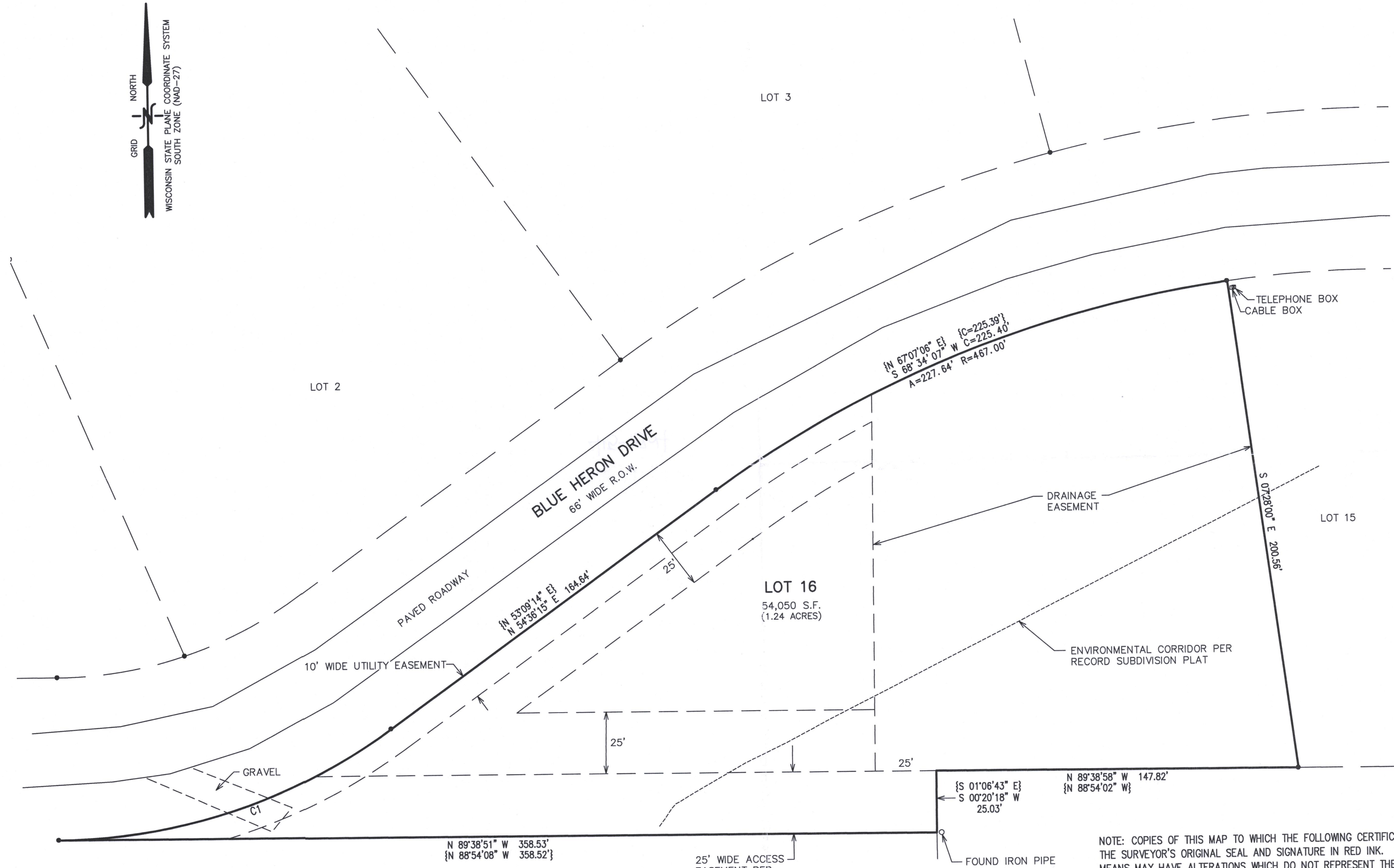
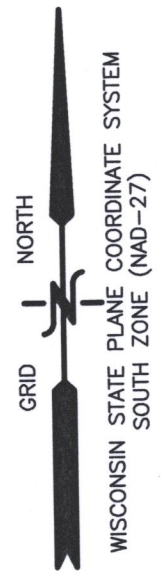


PLAT OF SURVEY

LOT 16 OF BLUE HERON HILLS, A SUBDIVISION

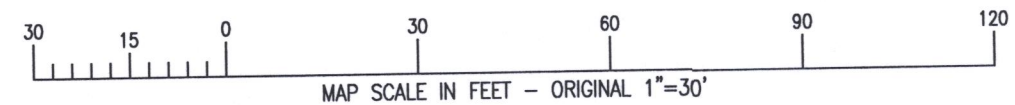
LOCATED IN PART OF THE NE 1/4 OF THE SE 1/4 OF
SECTION 35, TOWN 4 NORTH, RANGE 15 EAST,
TOWN OF WHITEWATER, WALWORTH COUNTY, WISCONSIN



LEGEND

- FOUND IRON PIPE STAKE ○
- FOUND IRON REBAR ●
- RECORDED AS {XXX}

CURVE	RADIUS	ARC LENGTH	CHORD BEARING	CHORD LENGTH
C1	233.00' {233.00'}	145.38' {145.37'}	N 72°28'46" E {N 71°01'41" E}	143.04' {143.03'}

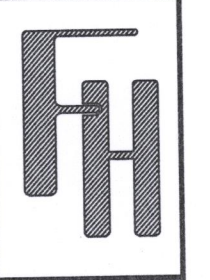


NOTE: COPIES OF THIS MAP TO WHICH THE FOLLOWING CERTIFICATE WILL APPLY SHOW THE SURVEYOR'S ORIGINAL SEAL AND SIGNATURE IN RED INK. COPIES BY ANY OTHER MEANS MAY HAVE ALTERATIONS WHICH DO NOT REPRESENT THE SURVEYOR'S WORK PRODUCT.

I HEREBY CERTIFY THAT THE ABOVE DESCRIBED PROPERTY HAS BEEN SURVEYED UNDER MY DIRECTION AND THAT THE ABOVE MAP IS A TRUE REPRESENTATION THEREOF AND SHOWS THE SIZE AND LOCATION OF THE PROPERTY AND ITS EXTERIOR BOUNDARIES. THIS SURVEY IS MADE FOR THE USE OF THE PRESENT OWNERS OF THE PROPERTY, AND ALSO THOSE WHO PURCHASE, MORTGAGE, OR GUARANTEE THE TITLE THERETO WITHIN ONE YEAR FROM THE DATE HEREOF.

DATED: 02/28/2022

Christopher A. Hodges
CHRISTOPHER A. HODGES P.L.S. 2760



PLAT OF SURVEY

- WORK ORDERED BY -
JENNA AND JACK MECK
9602 COOK AVENUE
OAK LAWN, ILLINOIS 60453

FARRIS, HANSEN & ASSOCIATES, INC.
ENGINEERING - ARCHITECTURE - SURVEYING
7 RIDGWAY COURT P.O. BOX 437
ELKHORN, WISCONSIN 53121
OFFICE: (262) 723-2098 FAX: (262) 723-5886

REVISIONS

PROJECT NO.
6888.16
DATE:
02/28/2022
SHEET NO.
1 OF 1

X:\Projects\6888\6888_16\ACAD\6888_16.dwg

DBHH-16

415-1564