

Plat of Survey

of


Lot 2 in Block 2 of Gutzmer's Subdivision,

located in Government Lot 1 in the Southwest 1/4 of Section 25, Town 4 North, Range 15 East, Town of Whitewater, Walworth County, Wisconsin.

Surveyed for:

Kettle Moraine Lake & Country, LLC

W7644 Kettle Moraine Drive
Whitewater, Wisconsin. 53190



Bearings referenced to the South line of Lot 2, recorded as N87°35'E on the plat of Gutzmer's Subdivision.



Notes:

- 1) This Plat of Survey is not certified unless signed and sealed in red ink.
- 2) This survey is subject to Wisconsin lien laws. This Plat of Survey is the notice of intent to file lien. Lien waiver required.
- 3) The Survey Date shown on this Plat of Survey is the completion date of the field work.

Copyright ©2020 by Olson Land Surveying, LLC.

All rights reserved. No part of this survey plat may be reproduced or transmitted in any form by any means - graphic, electronic, or mechanical, including photocopying, tracing, or information storage and retrieval systems - without permission in writing from Douglas G. Olson, Olson Land Surveying, LLC.

I hereby certify that I have surveyed the above described property in compliance with Chapter A-E 7 of the Wisconsin Administrative Code and that the map hereon is correct to the best of my professional knowledge and belief and shows the size and location of the property, its exterior boundaries, the location and dimensions of all visible structures thereon, boundary fences, apparent easements and roadways and visible encroachments, if any.


This survey is made for the exclusive use of the present owners of the property, and also those who purchase, mortgage or guarantee title thereto, within one year from the date hereof.

Douglas G. Olson
Wisconsin Professional Land Surveyor - 2093

Survey Date: August 12, 2020.

Revisions:

Scale in Feet
1" = 20'



45 South Wisconsin Street | P.O. Box 322
Elkhorn, Wisconsin, 53121
Telephone: (262) 723-3434
Facsimile: (262) 723-8044
Email: doug@olsonsurveying.com
Website: www.olsonsurveying.com

OLSON
LAND SURVEYING, LLC
Rural | Residential | Commercial

Legend of Symbols & Abbreviations	
North Arrow	North
Set Iron Pipe, 1" dia.	Set Iron Pipe, 1" dia.
Recorded Information	Recorded Information
Utility Pole	Utility Pole
Gravel Surface	Gravel Surface
Concrete Surface	Concrete Surface
Asphalt Surface	Asphalt Surface
Gravel Surface	Gravel Surface
Brick Pavers	Brick Pavers

Sheet 1 of 1 Sheets


Job Reference Number

2020.094

2020.094

Whitewater

Lake



DGS-11

415-1528