
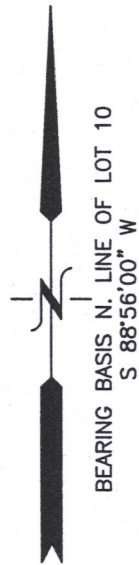


PLAT OF SURVEY LOT 10 OF BLUE HERON HILLS

LOCATED IN THE NE 1/4 OF THE SE 1/4 OF SECTION 35 &
THE NW 1/4 OF THE SW 1/4 OF SECTION 36,
TOWN 4 NORTH, RANGE 15 EAST,
TOWN OF WHITEWATER, WALWORTH COUNTY, WISCONSIN



PLAT OF SURVEY
LOT 10 OF BLUE HERON HILLS
WHITEWATER, WI 53190

WORK ORDERED BY -
REGO FAMILY LLC
920 LIVINGSTON LANE
INVERNESS, IL 60010

FARRIS, HANSEN & ASSOCIATES, INC.
ENGINEERING - ARCHITECTURE - SURVEYING
7 RIDGWAY COURT P.O. BOX 437
ELKHORN, WISCONSIN 53121
OFFICE: (262) 723-2098 FAX: (262) 723-5686

REVISIONS

PROJECT NO.
6888.10
DATE
04/11/2018
SHEET NO.
1 OF 1

HACKETT ROAD
{66' WIDE R.O.W.}

BURR OAK ROAD
{66' WIDE R.O.W.}

LOT 10
TAX ID: DBHH 00010
44753 SQ. FT.
(1.03 ACRES)

DEVENYI CIRCLE
{66' WIDE R.O.W.}

LOT 09

LOT 11

ENVIRONMENTAL CORRIDOR

S 88°56'00" W 344.00'

S 48°29'00" E 139.08'

N 69°42'53" W C=123.04'
A=158.43' R=66.00'

115.00'
20' SIDE YARD SETBACK

25' STREET YARD SETBACK

115.00'
20' SIDE YARD SETBACK

S 02°25'29" W 16.91'

N 87°39'05" E 83.72'

S 01°56'00" E 43.46'

S 38°33'25" E 101.36'

S 88°55'56" W 272.03'

- LEGEND
- = FOUND IRON REBAR STAKE
 - = FOUND CONCRETE COUNTY MONUMENT
 - {xxx} = RECORDED AS


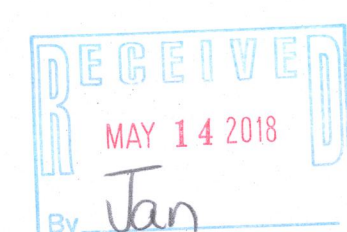


NOTE: COPIES OF THIS MAP TO WHICH THE FOLLOWING CERTIFICATE WILL APPLY SHOW THE SURVEYOR'S ORIGINAL SEAL AND SIGNATURE IN RED INK. COPIES BY ANY OTHER MEANS MAY HAVE ALTERATIONS WHICH DO NOT REPRESENT THE SURVEYOR'S WORK PRODUCT.

I HEREBY CERTIFY THAT THE ABOVE DESCRIBED PROPERTY HAS BEEN SURVEYED UNDER MY DIRECTION AND THAT THE ABOVE MAP IS A TRUE REPRESENTATION THEREOF AND SHOWS THE SIZE AND LOCATION OF THE PROPERTY AND ITS EXTERIOR BOUNDARIES. THIS SURVEY IS MADE FOR THE USE OF THE PRESENT OWNERS OF THE PROPERTY, AND ALSO THOSE WHO PURCHASE, MORTGAGE, OR GUARANTEE THE TITLE THERETO WITHIN ONE YEAR FROM THE DATE HEREOF.

DATED: 04/11/2018

Brian M. Carlson
BRIAN M. CARLSON P.L.S. 2039



APR 12 2018

X:\PROJECTS\6888\6888_10\ACAD\6888.10.DWG

DBHH-10 415-1454