

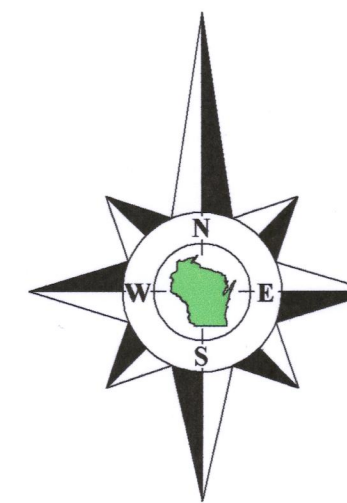
Plat of Survey

of

Lot 51 of Scattered Oaks,


a subdivision located in the Northwest 1/4 of the Southwest 1/4 of Section 36, Town 4 North, Range 15 East, Town of Whitewater, Walworth County, Wisconsin.

Surveyed for: **Ronald C. Held**
11705 334th Avenue
Twin Lakes, Wisconsin. 53181




Bearings referenced to the East line of Linden Drive recorded as North on the plat of Scattered Oaks, which produces a bearing of N88°30'20"E on the North line of the Southwest 1/4 of Section 36-4-15. A rotation of -0°21'25" from the Wisconsin State Plane Coordinate System, South Zone, (NAD-27).

Coordinates are referenced to the Wisconsin State Plane Coordinate System, South Zone, (NAD-27).



Notes:

- 1) This Plat of Survey is not certified unless signed and sealed in red ink.
- 2) This survey is subject to Wisconsin lien laws. This Plat of Survey is the notice of intent to file lien. Lien waiver required.
- 3) The Survey Date shown on this Plat of Survey is the completion date of the field work.



Copyright ©2017 by Olson Land Surveying, LLC.


All rights reserved. No part of this survey plat may be reproduced or transmitted in any form by any means - graphic, electronic, or mechanical, including photocopying, tracing, or information storage and retrieval systems - without permission in writing from Douglas G. Olson, Olson Land Surveying, LLC.

I hereby certify that I have surveyed the above described property in compliance with Chapter A-E 7 of the Wisconsin Administrative Code and that the map hereon is correct to the best of my professional knowledge and belief and shows the size and location of the property, its exterior boundaries, the location and dimensions of all visible structures thereon, boundary fences, apparent easements and roadways and visible encroachments, if any.

This survey is made for the exclusive use of the present owners of the property, and also those who purchase, mortgage or guarantee title thereto, within one year from the date hereof.

Douglas G. Olson
Wisconsin Professional Land Surveyor - 2093

Survey Date: October 18, 2017.
Revisions:



45 South Wisconsin Street | P.O. Box 322
Elkhorn, Wisconsin. 53121
Telephone: (262) 723-3434
Facsimile: (262) 723-8044
Email: doug@olsonsurveying.com
Website: www.olsonsurveying.com

OLSON
LAND SURVEYING, LLC
Rural | Residential | Commercial

Legend of Symbols & Abbreviations
Found County Section Corner
Found Iron Rod
Found Iron Pipe, 1" dia.
Set Iron Pipe, 1" dia.
Recorded Information
Utility Pole
Concrete Cover
Septic Vent
Stone Surface
Concrete Surface

Sheet 1 of 1 Sheets
Drawing Name
Job Reference Number
2017.106

2017.106