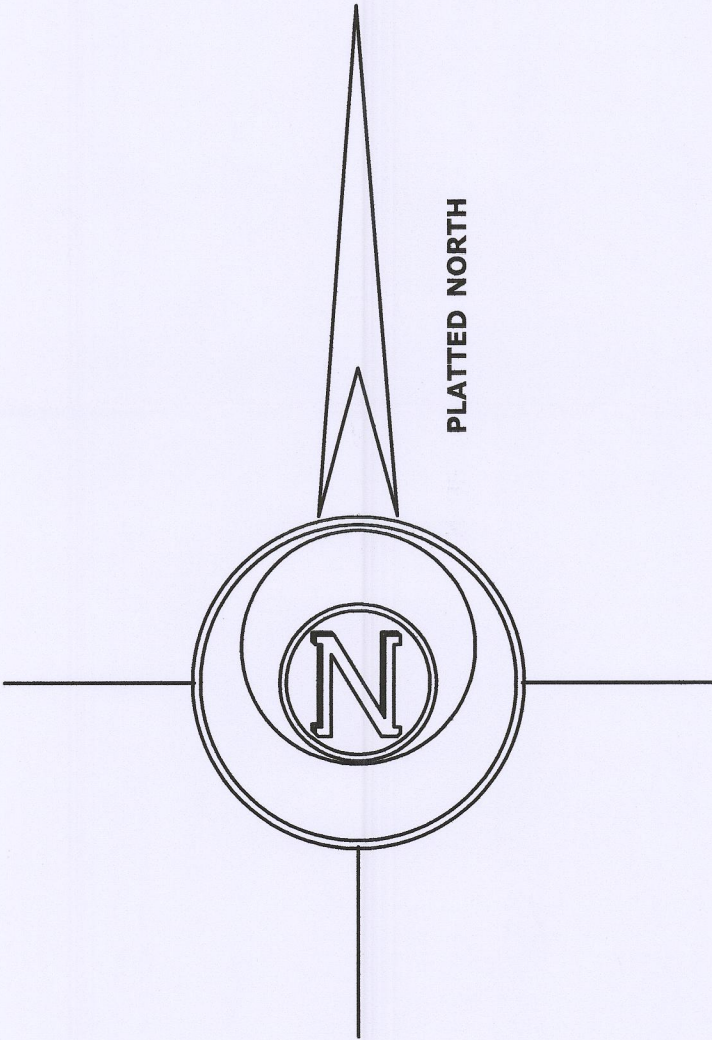
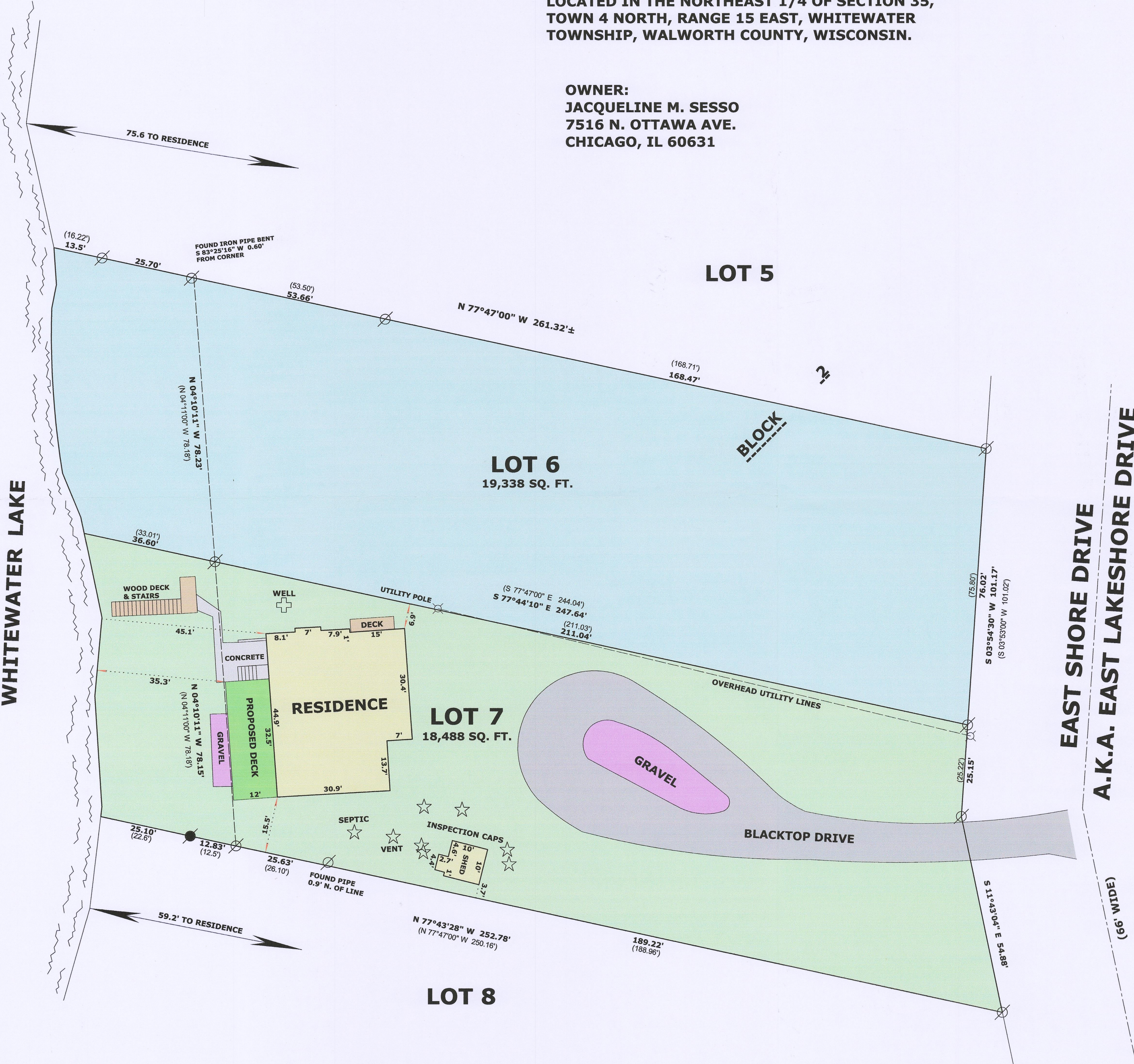


PLAT OF SURVEY

LOT 6 AND LOT 7, BLOCK 2, MINNIESKA SUBDIVISION,
LOCATED IN THE NORTHEAST 1/4 OF SECTION 35,
TOWN 4 NORTH, RANGE 15 EAST, WHITEWATER
TOWNSHIP, WALWORTH COUNTY, WISCONSIN.

OWNER:
JACQUELINE M. SESSO
7516 N. OTTAWA AVE.
CHICAGO, IL 60631

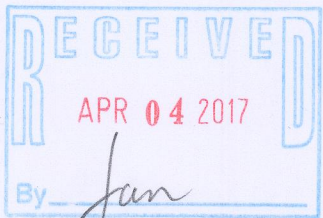


- LEGEND**
- FOUND IRON PIPE
 - FOUND IRON ROD
 - RECORDED AS DIMENSION

SCALE: 1 INCH = 20 FEET

"I hereby certify that the above described property has been surveyed by me or under my direction and that the above map is a true representation thereof and shows the size and location of the property, its exterior boundaries, the location of all visible structures and dimensions of all principal buildings thereon, boundary fences, apparent easements, roadways and visible encroachments, if any."

"This survey is made for the use of the present owners of the property, and also those who purchase, mortgage, or guarantee the title thereto within one year from date hereof."



MARK L. MIRITZ
WISCONSIN PROFESSIONAL
LAND SURVEYOR S-2582

DATE: MARCH 9, 2017 JOB NO. 17.203

dm-30
dm-30A
415-1415